

FLOOD INSURANCE STUDY

VOLUME 2 OF 2



ALBANY COUNTY, NEW YORK (ALL JURISDICTIONS)

COMMUNITY NAME	COMMUNITY NUMBER
ALBANY, CITY OF	360001
ALTAMONT, VILLAGE OF	360002
BERNE, TOWN OF	360003
BETHLEHEM, TOWN OF	361540
COEYMANS, TOWN OF	360005
COHOES, CITY OF	360006
COLONIE, TOWN OF	360007
COLONIE, VILLAGE OF	365377
GREEN ISLAND, VILLAGE OF	360009
GUILDERLAND, TOWN OF	360010
KNOX, TOWN OF	360011
MENANDS, VILLAGE OF	360012
NEW SCOTLAND, TOWN OF	360013
RAVENA, VILLAGE OF	361346
RENSSELAERVILLE, TOWN OF	360014
VOORHEESVILLE, VILLAGE OF	360015
WATERVLIET, CITY OF	360016
WESTERLO, TOWN OF	360017



PRELIMINARY
March 1, 2012

EFFECTIVE:



Federal Emergency Management Agency

FLOOD INSURANCE STUDY NUMBER
36001CV002A

**NOTICE TO
FLOOD INSURANCE STUDY USERS**

Communities participating in the National Flood Insurance Program have established repositories of flood hazard data for floodplain management and flood insurance purposes. This Flood Insurance Study (FIS) report may not contain all data available within the Community Map Repository. Please contact the Community Map Repository for any additional data.

The Federal Emergency Management Agency (FEMA) may revise and republish part or all of this FIS report at any time. In addition, FEMA may revise part of this FIS report by the Letter of Map Revision process, which does not involve republication or redistribution of the FIS report. Therefore, users should consult with community officials and check the Community Map Repository to obtain the most current FIS report components.

Selected Flood Insurance Rate Map panels for this community contain information that was previously shown separately on the corresponding Flood Boundary and Floodway Map panels (e.g., floodways, cross sections). In addition, former flood hazard zone designations have been changed as follows:

Old Zone(s)	New Zone
A1 through A30	AE
B	X (shaded)
C	X

Initial Countywide FIS Report Effective Date:

TABLE OF CONTENTS - Volume 1

1.0	INTRODUCTION	1
1.1	Purpose of Study	1
1.2	Authority and Acknowledgments	1
1.3	Coordination	4
2.0	AREA STUDIED	4
2.1	Scope of Study	4
2.2	County Description	6
2.3	Principal Flood Problems	8
2.4	Flood Protection Measures	11
3.0	ENGINEERING METHODS	12
3.1	Hydrologic Analyses	12
3.2	Hydraulics Analyses	34
3.3	Vertical Datum	51
4.0	FLOODPLAIN MANAGEMENT APPLICATIONS	53
4.1	Floodplain Boundaries	54
4.2	Floodways	54
5.0	INSURANCE APPLICATIONS	77
6.0	FLOOD INSURANCE RATE MAP	77
7.0	OTHER STUDIES	78
8.0	LOCATION OF DATA	80
9.0	BIBLIOGRAPHY AND REFERENCES	80

FIGURES

FIGURE 1 – FLOODWAY SCHEMATIC	55
-------------------------------	----

TABLES

TABLE 1 - INITIAL AND FINAL CCO MEETING DATES	4
TABLE 2 - FLOODING SOURCES STUDIED BY DETAILED METHODS	5
TABLE 3 - SCOPE OF REVISION	5
TABLE 4 – STREAM NAME CHANGES	6
TABLE 5 - SUMMARY OF DISCHARGES - DETAILED STUDIES	26
TABLE 6 - SUMMARY OF DISCHARGES - LIMITED DETAILED STUDIES	32
TABLE 7 - SUMMARY OF STILLWATER ELEVATIONS	34
TABLE 8 - MANNING'S "N" VALUES	44
TABLE 9 - LIMITED DETAILED (ENHANCED A-ZONES) FLOOD HAZARD DATA	49
TABLE 10 – STREAM BY STREAM ELEVATION DATUM CONVERSIONS	52
TABLE 11 - FLOODWAY DATA	56
TABLE 12 - COMMUNITY MAP HISTORY	79

EXHIBITS

Exhibit 1 – Flood Profiles

Basic Creek	Panels 01P-09P
Black Creek	Panels 10P-15P
Bozen Kill	Panels 16P-17P
Tributary 4 to Bozen Kill	Panels 18P-26P
Tributary 5 to Bozen Kill	Panels 27P-28P
Coeymans Creek	Panels 29P-36P

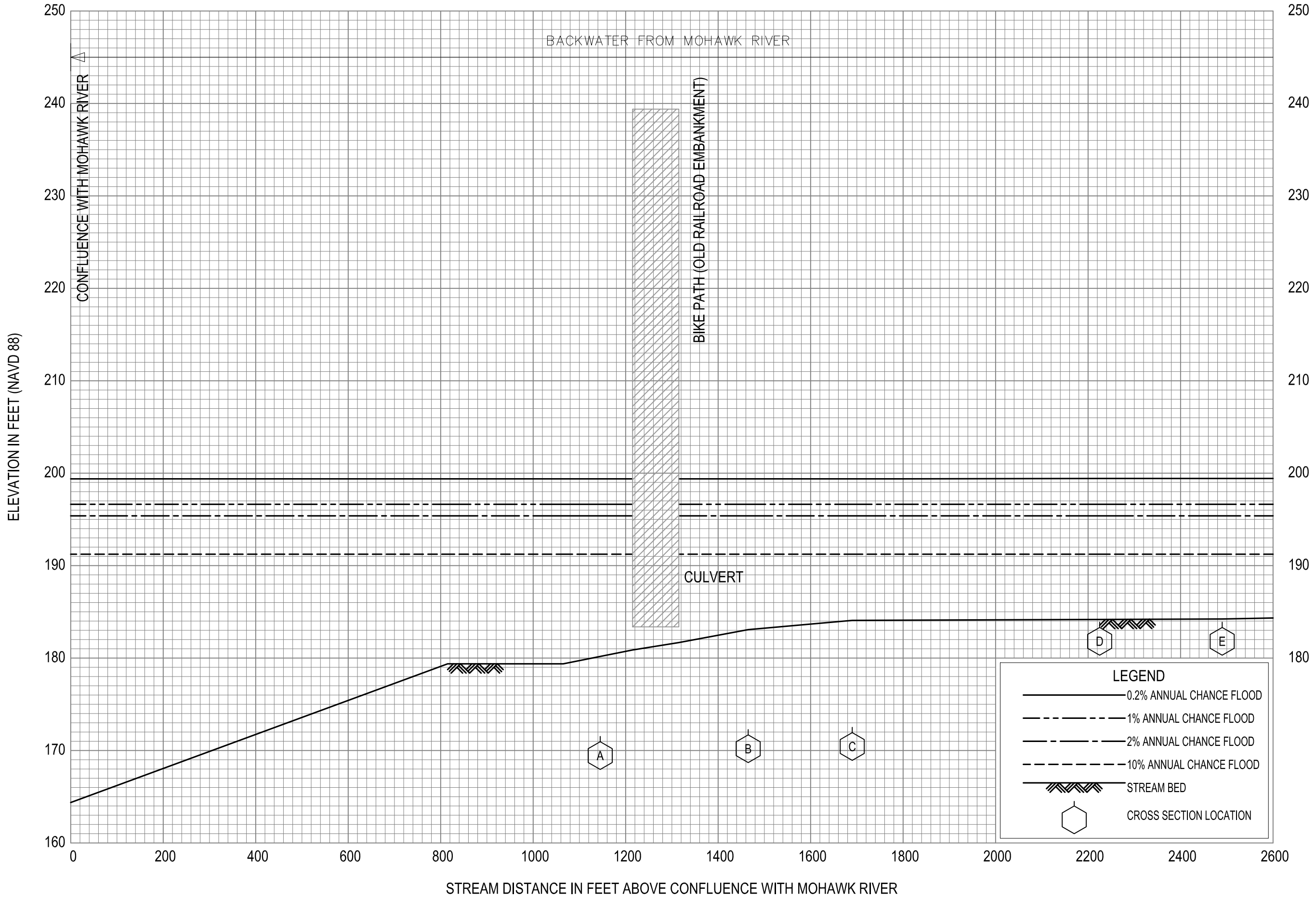
TABLE OF CONTENTS - Volume 2

EXHIBITS

Exhibit 1 – Flood Profiles

Delphus Kill	Panels 37P-42P
Eight Mile Creek	Panels 43P-47P
Feuri Spruyt	Panels 48P-51P
Hannacrois Creek	Panels 52P-63P
Tributary 1 to Hannacrois Creek	Panels 64P-67P
Hudson River	Panels 68P-72P
Kromma Kill	Panels 73P
Krum Kill	Panels 74P-77P
Lisha Kill	Panels 78P-81P
Tributary 8 to Lisha Kill	Panels 82P-84P
Mohawk River	Panels 85P-89P
First Branch Mohawk River	Panels 90P
Second Branch Mohawk River	Panels 91P
Third Branch Mohawk River	Panels 92P
Fifth Branch Mohawk River	Panels 93P
Normans Kill	Panels 94P-104P
Tributary 10 to Normans Kill	Panels 105P-106P
Tributary 1 to Tributary 10 to Normans Kill	Panels 107P-109P
Onesquethaw Creek	Panels 110P-114P
Patroon Creek	Panels 115P
Salt Kill	Panels 116P
Sand Creek	Panels 117P-118P
Shaker Creek	Panels 119P-123P
State Basin	Panels 124P-125P
Vloman Kill	Panels 126P
Vly Creek	Panels 127P-133P

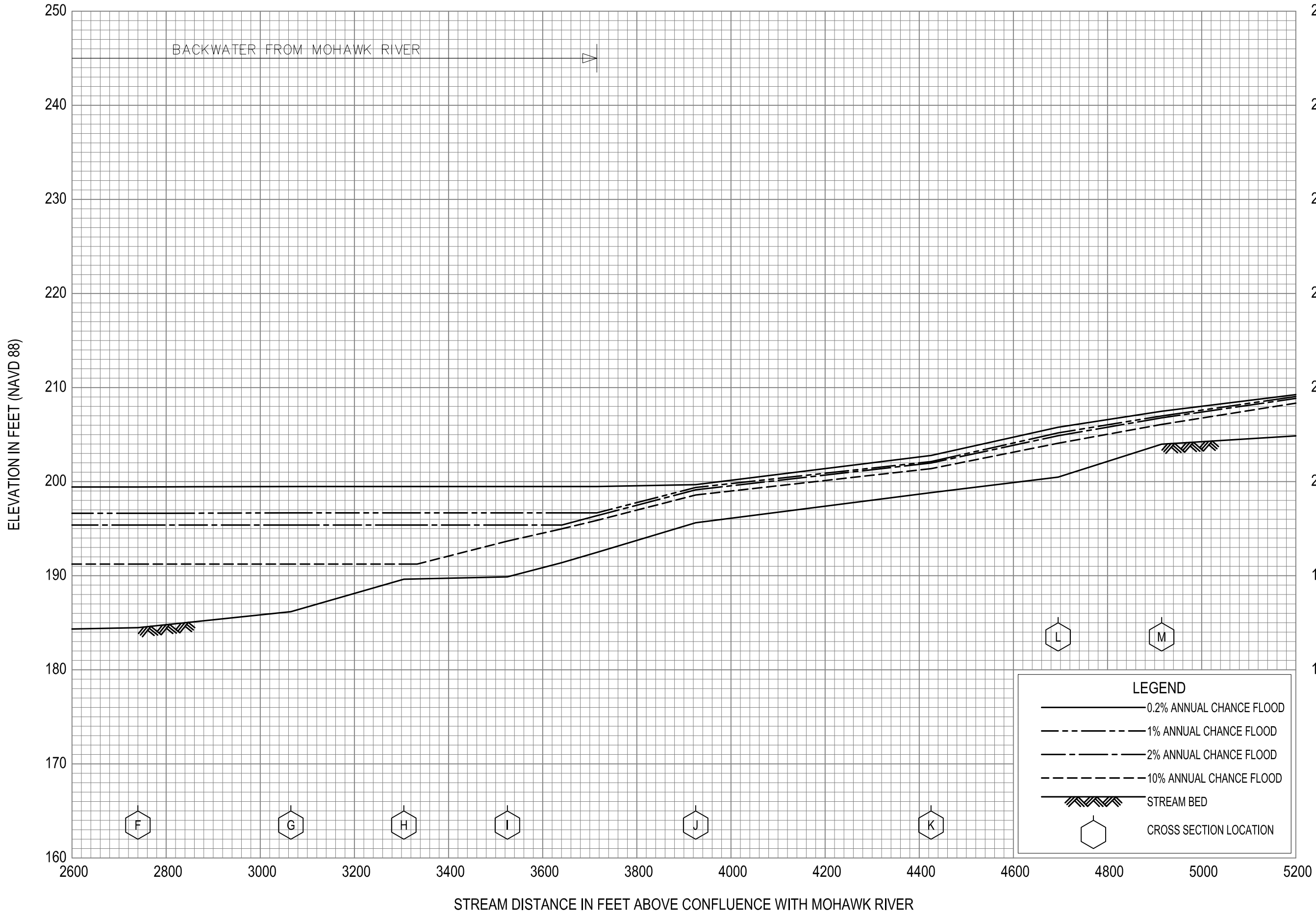
Exhibit 2 – Flood Insurance Rate Map Index Flood Insurance Rate Map



FLOOD PROFILES

DELPHUS KILL

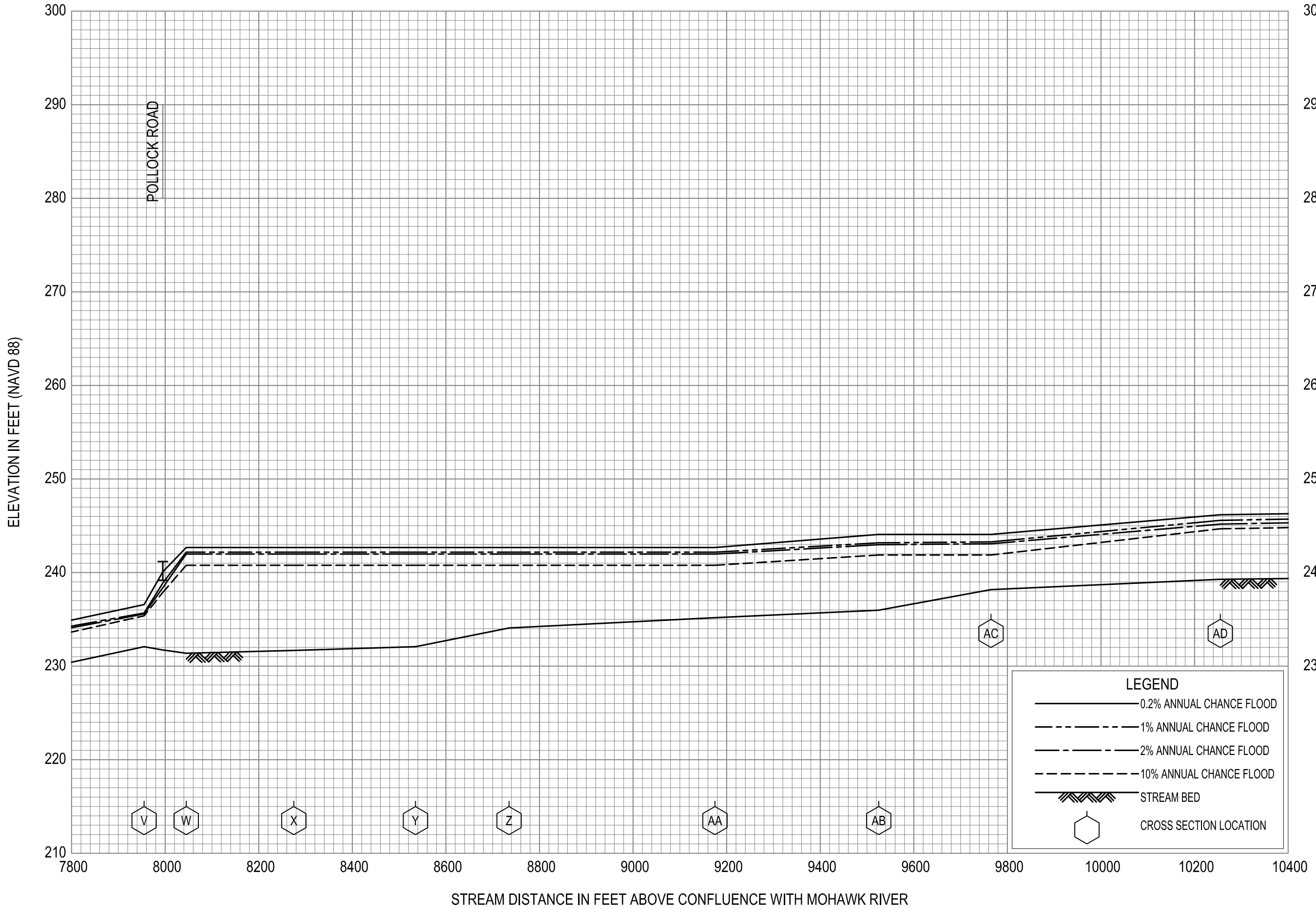
FEDERAL EMERGENCY MANAGEMENT AGENCY
 ALBANY COUNTY, NY
 (ALL JURISDICTIONS)



FLOOD PROFILES

DELPHUS KILL

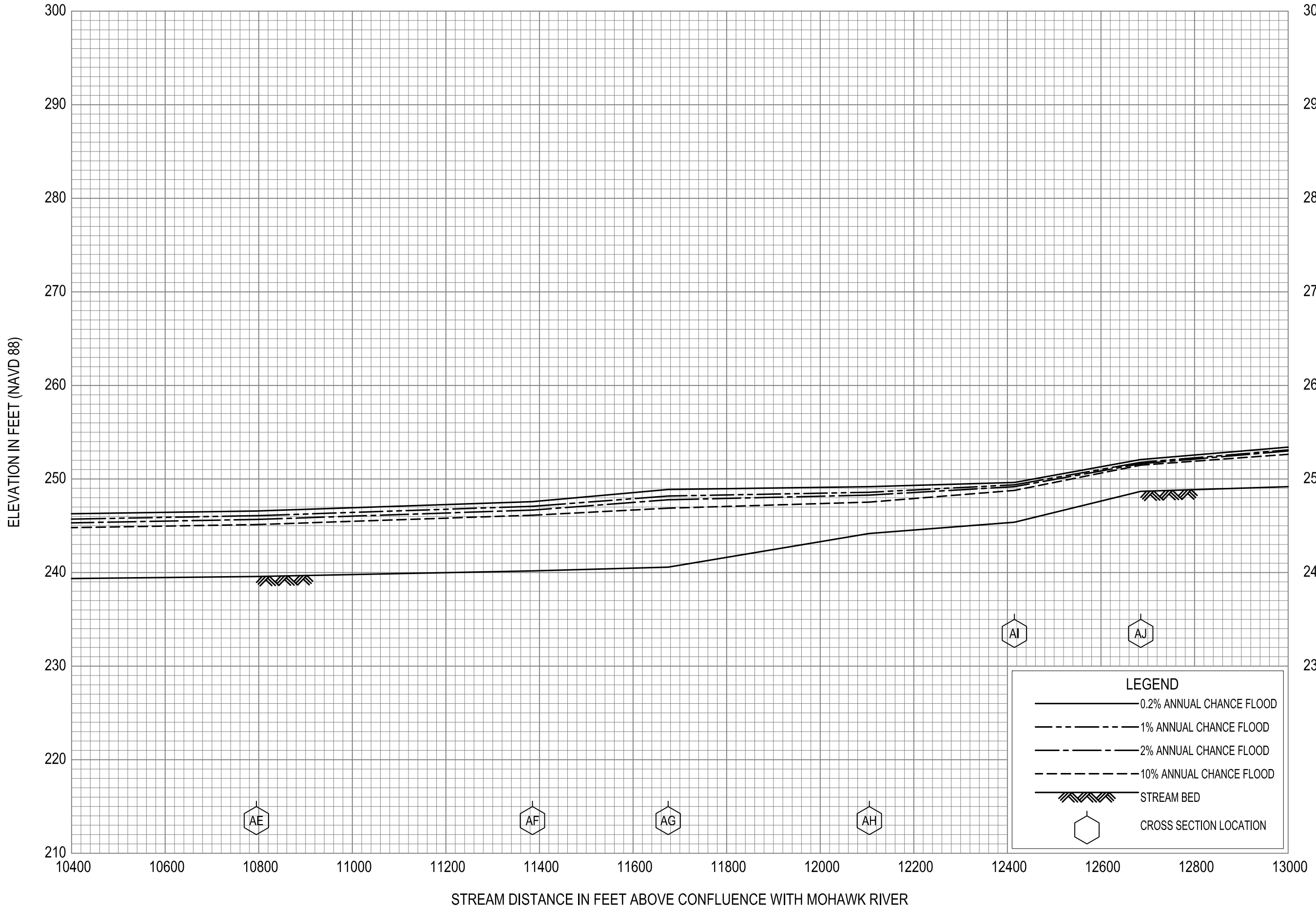
FEDERAL EMERGENCY MANAGEMENT AGENCY
 ALBANY COUNTY, NY
 (ALL JURISDICTIONS)



FLOOD PROFILES

DELPHUS KILL

FEDERAL EMERGENCY MANAGEMENT AGENCY
 ALBANY COUNTY, NY
 (ALL JURISDICTIONS)

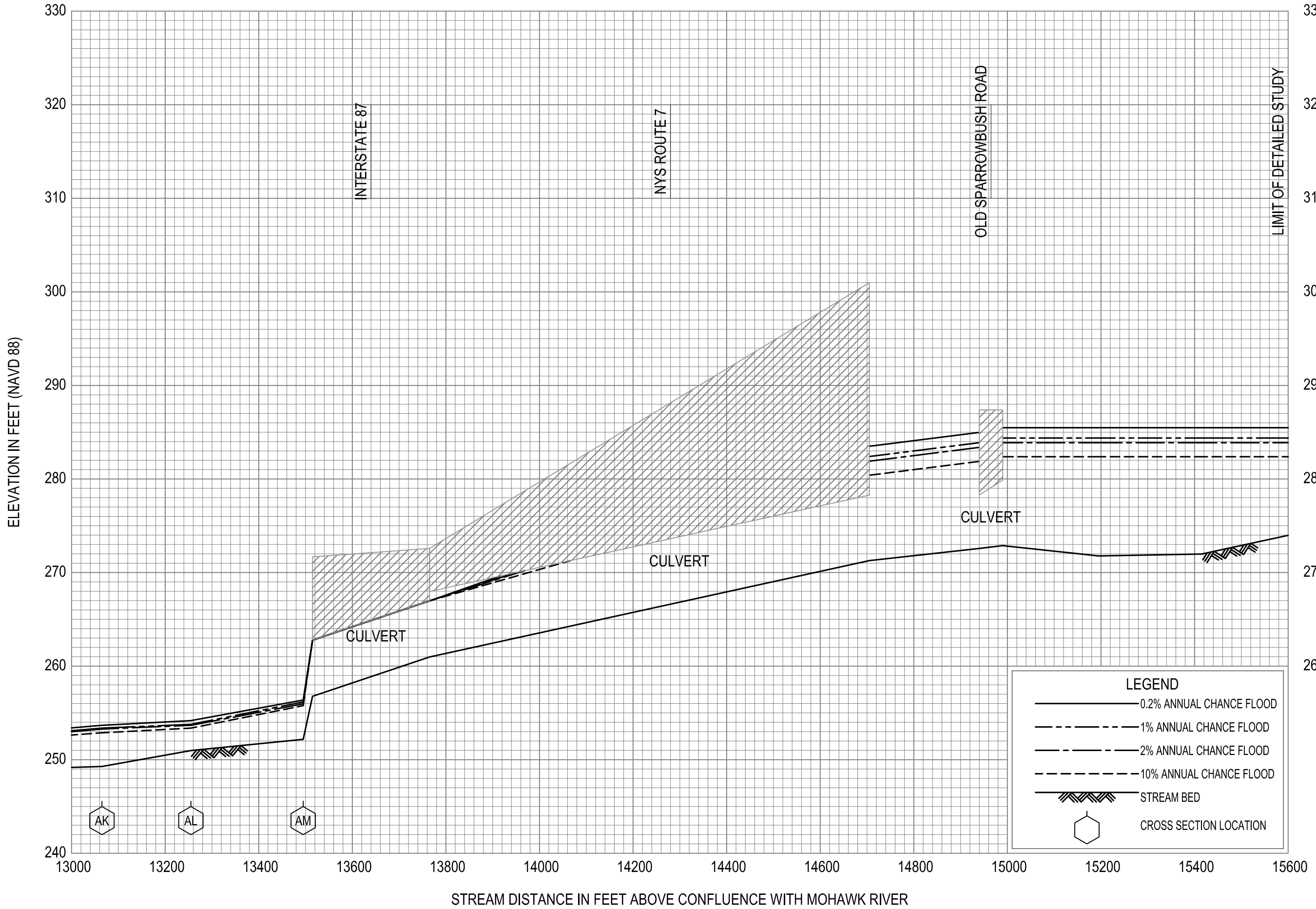


FLOOD PROFILES

DELPHUS KILL

FEDERAL EMERGENCY MANAGEMENT AGENCY

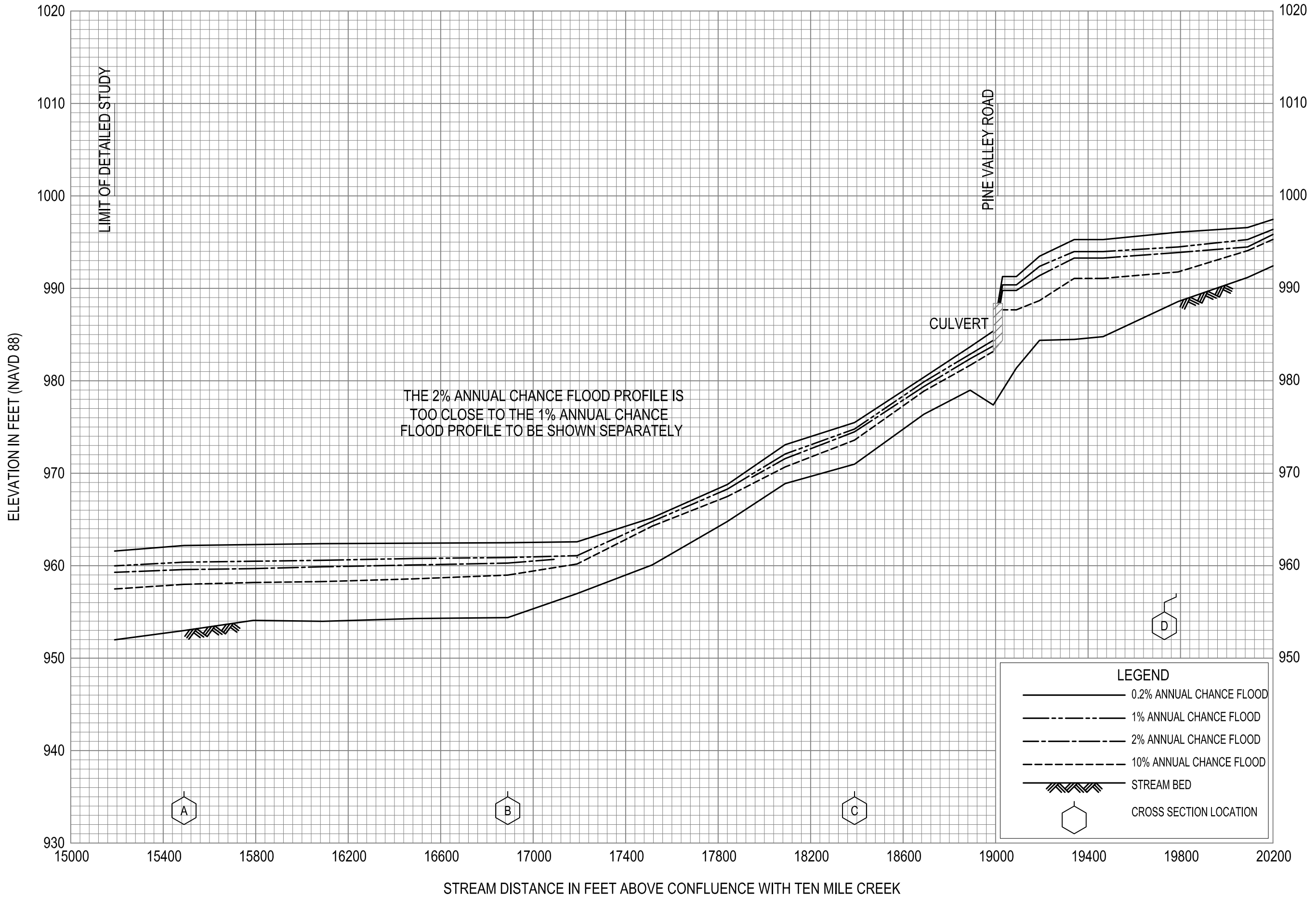
ALBANY COUNTY, NY
(ALL JURISDICTIONS)



FLOOD PROFILES

DELPHUS KILL

FEDERAL EMERGENCY MANAGEMENT AGENCY
ALBANY COUNTY, NY
 (ALL JURISDICTIONS)

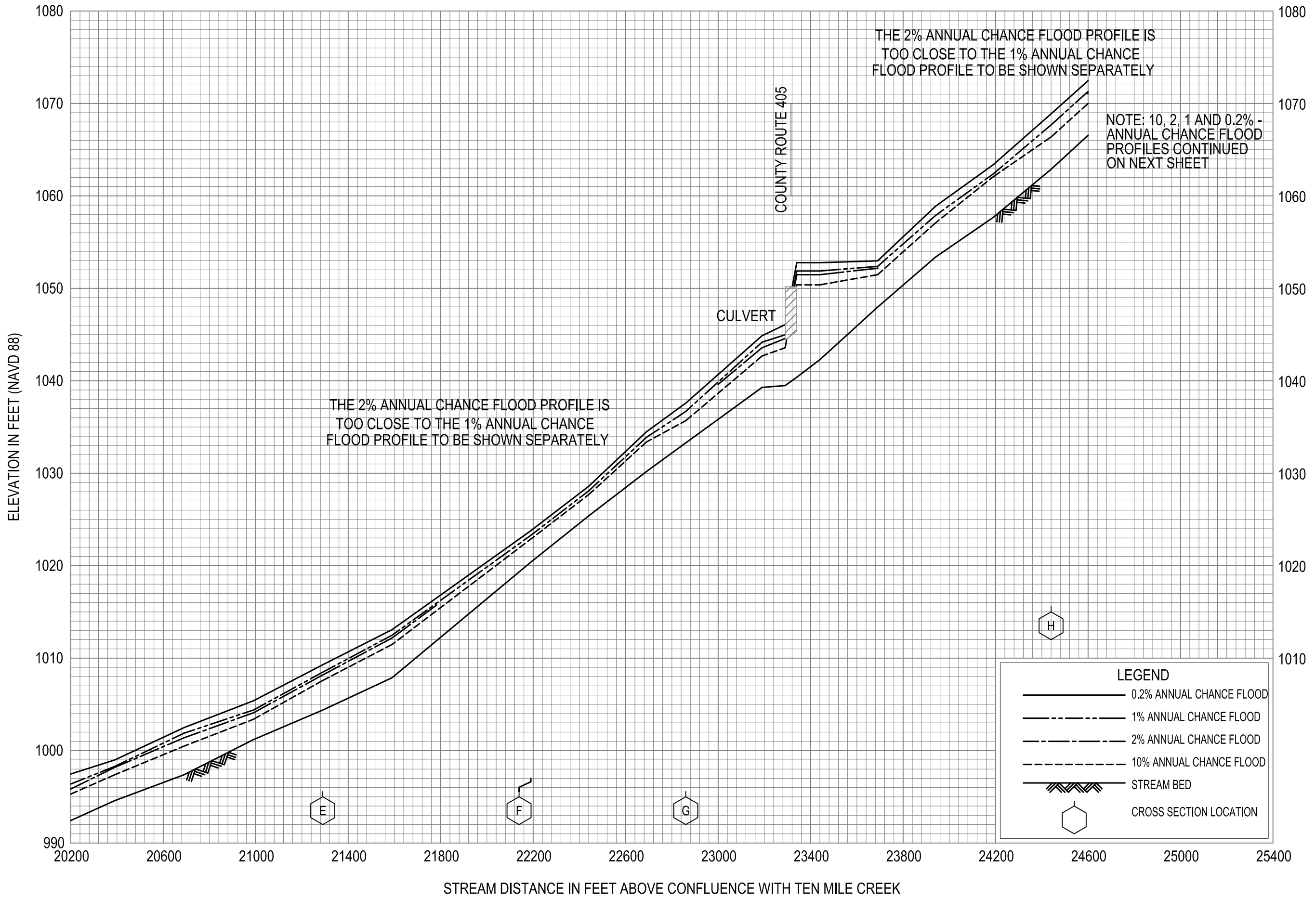


FLOOD PROFILES

EIGHTMILE CREEK

FEDERAL EMERGENCY MANAGEMENT AGENCY

ALBANY COUNTY, NY
(ALL JURISDICTIONS)

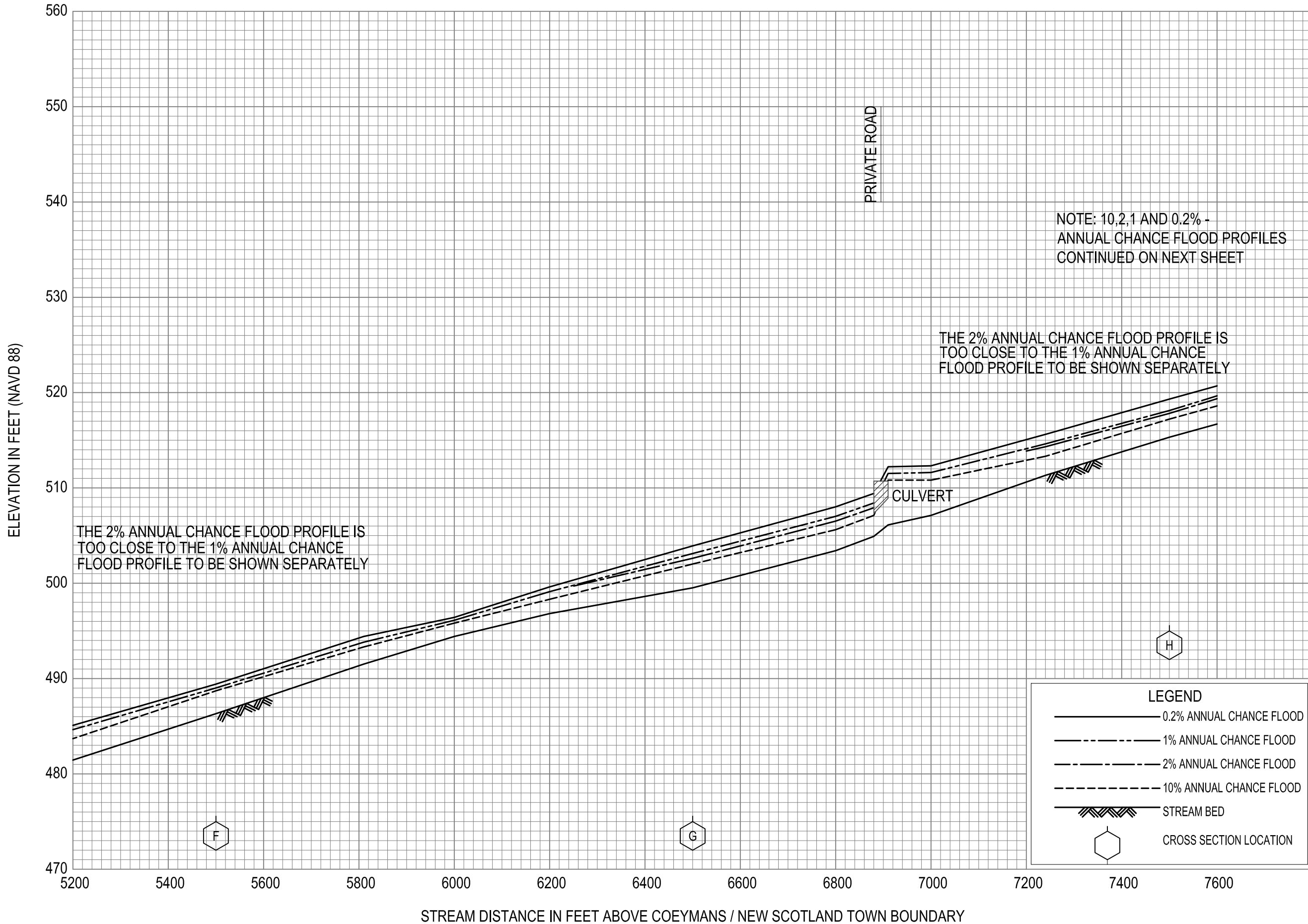


FLOOD PROFILES

EIGHTMILE CREEK

FEDERAL EMERGENCY MANAGEMENT AGENCY


ALBANY COUNTY, NY
(ALL JURISDICTIONS)

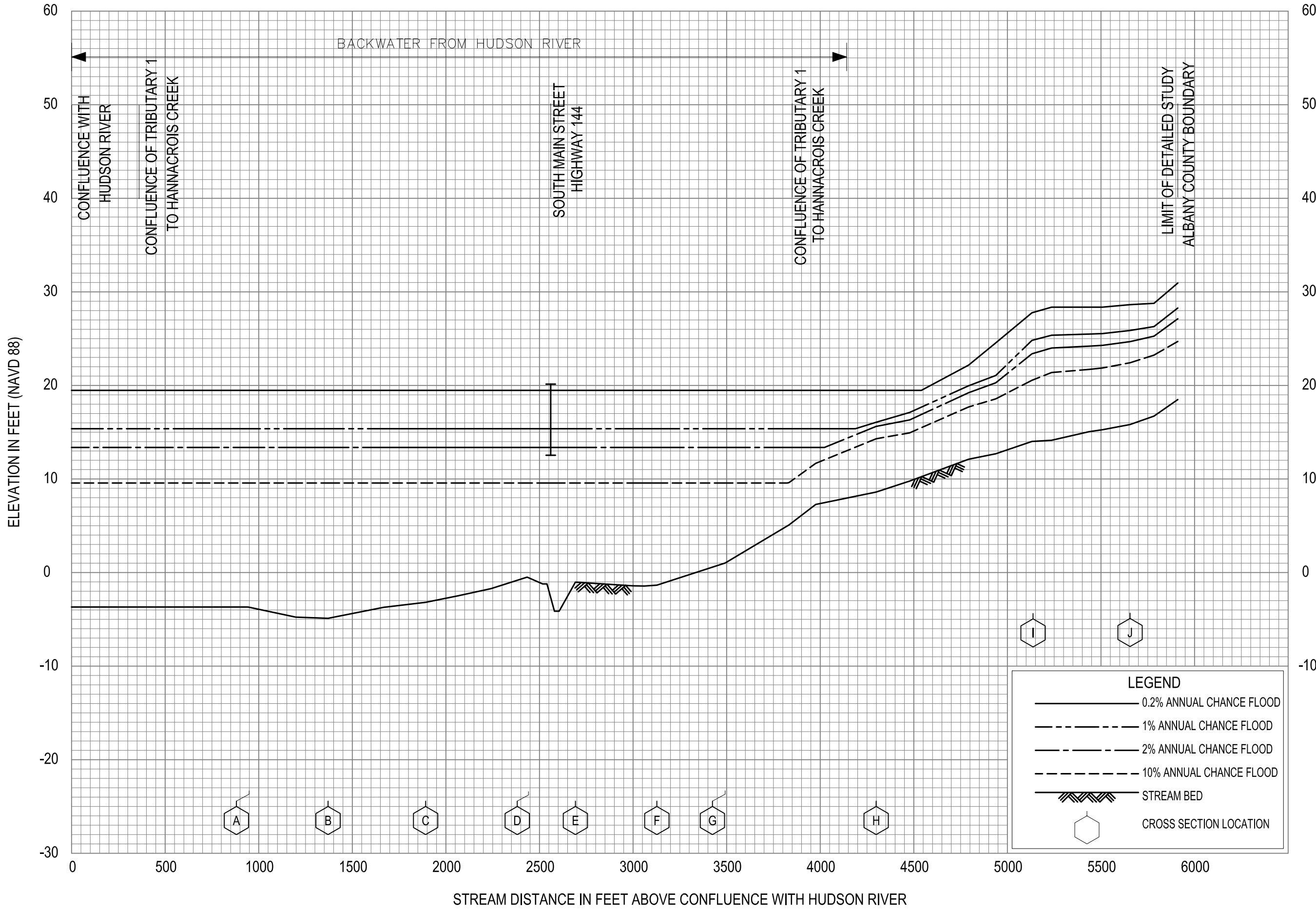


FLOOD PROFILES

FEURI SPRUYT

FEDERAL EMERGENCY MANAGEMENT AGENCY
ALBANY COUNTY, NY
 (ALL JURISDICTIONS)

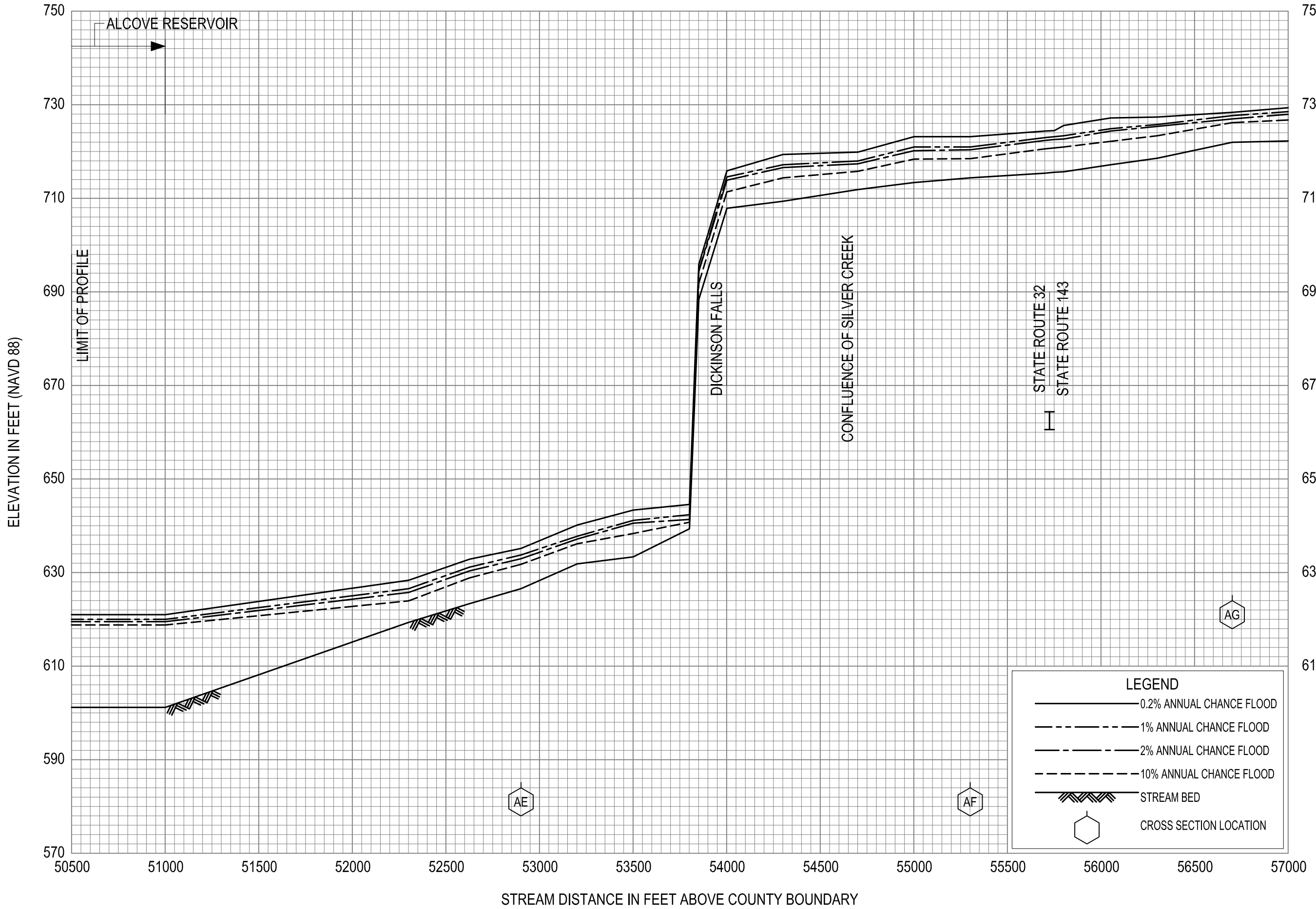




FLOOD PROFILES

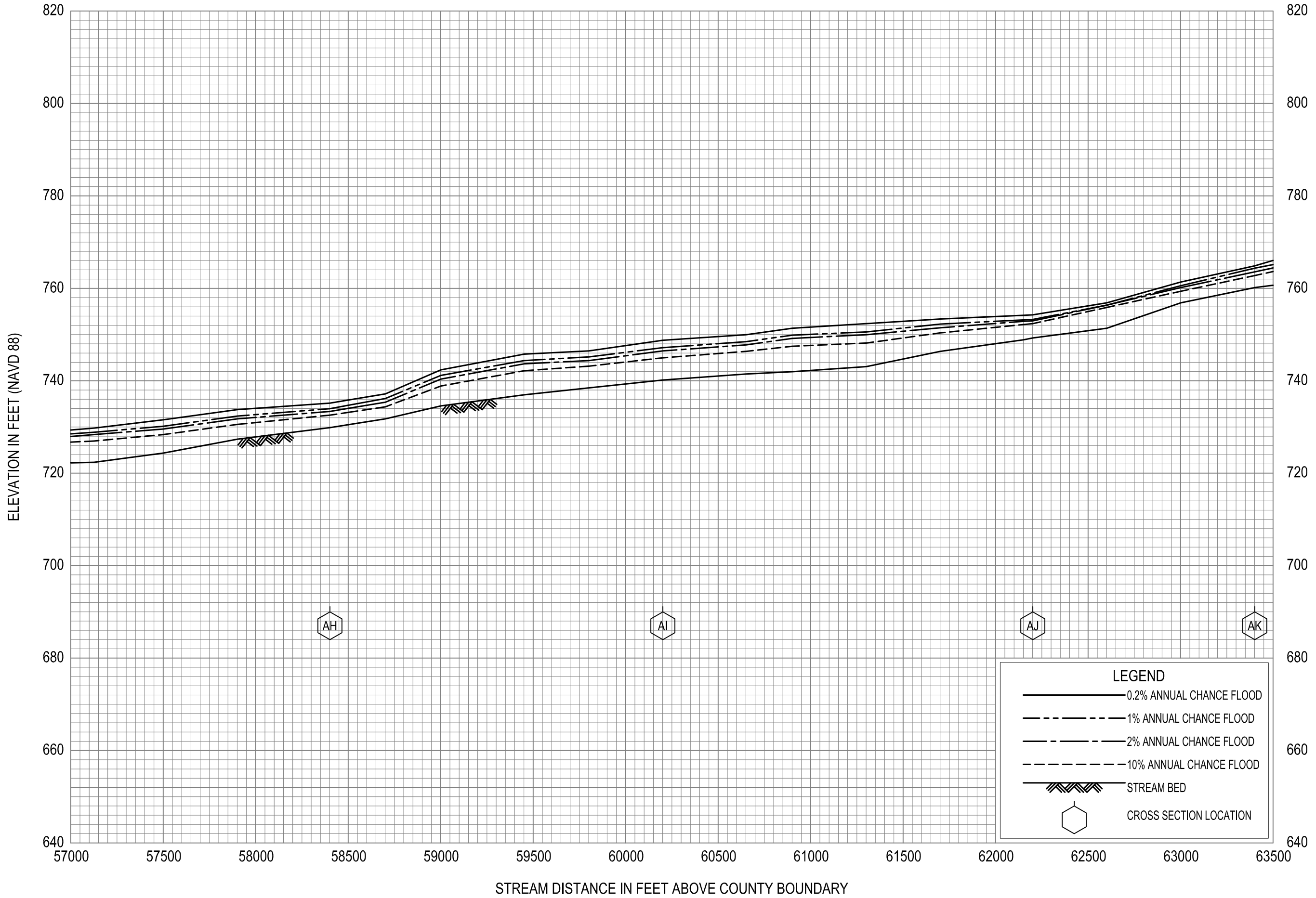
HANNACROIS CREEK

FEDERAL EMERGENCY MANAGEMENT AGENCY
ALBANY COUNTY, NY
 (ALL JURISDICTIONS)



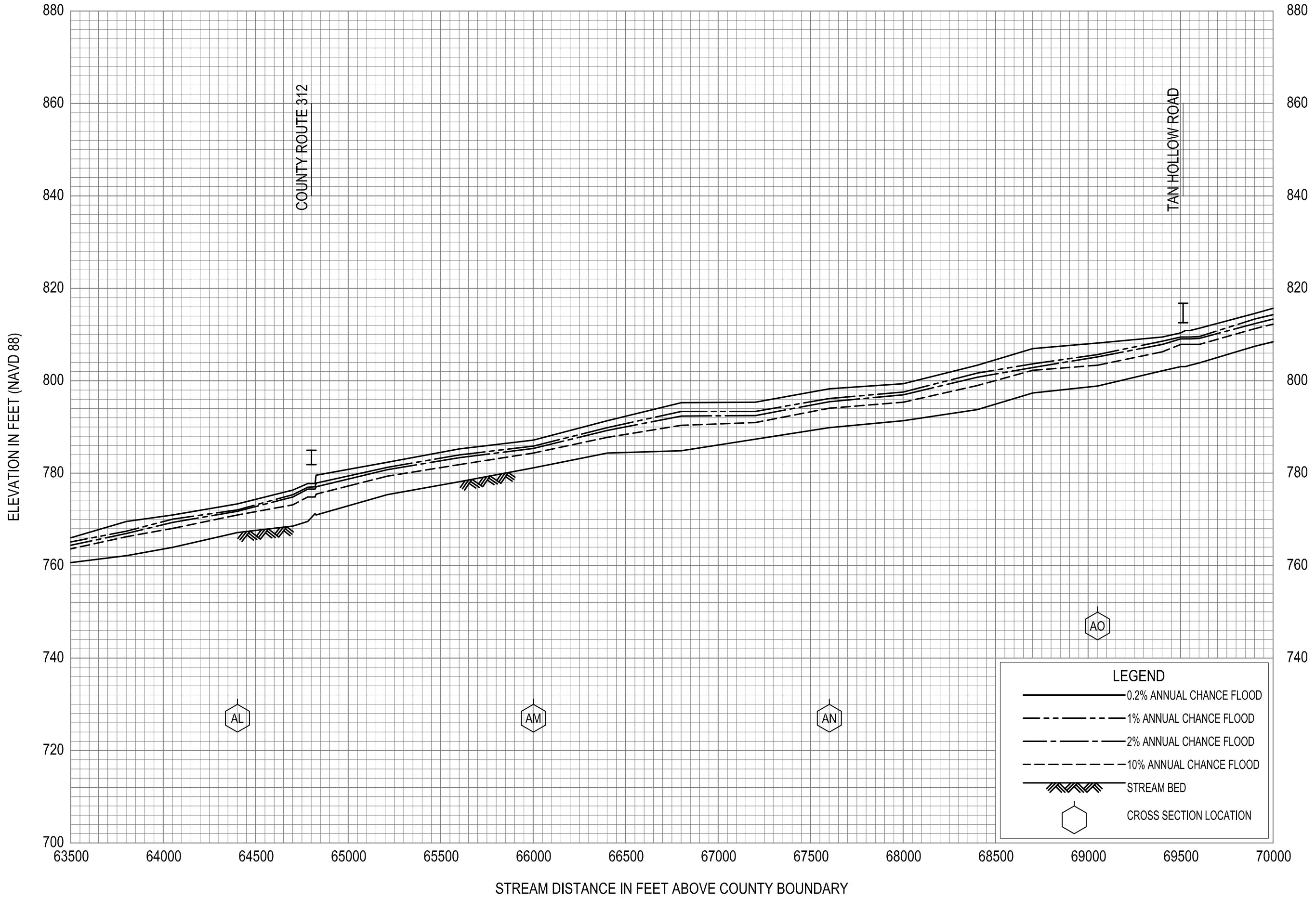
FLOOD PROFILES
HANNACROIS CREEK

FEDERAL EMERGENCY MANAGEMENT AGENCY
ALBANY COUNTY, NY
(ALL JURISDICTIONS)



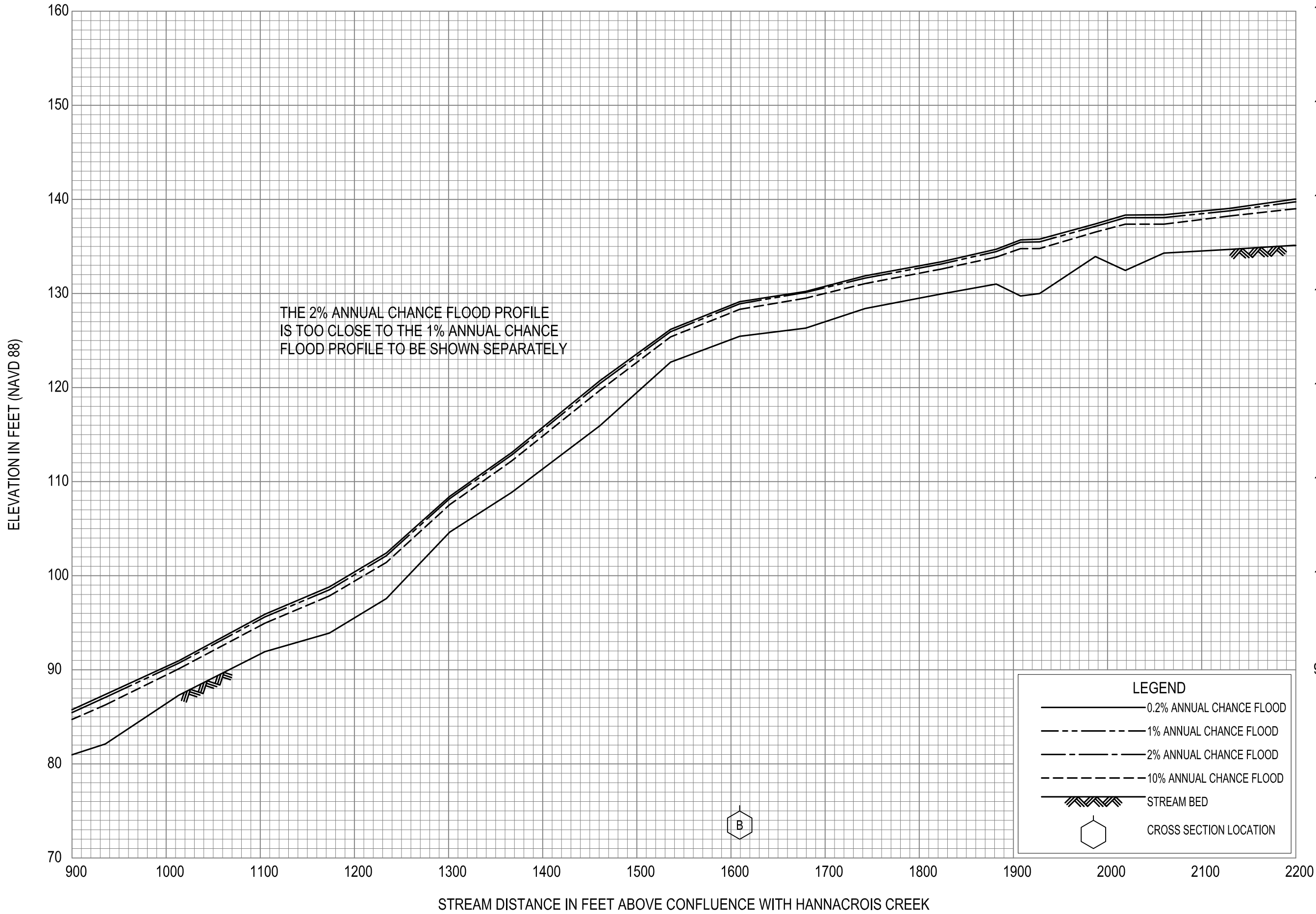
FLOOD PROFILES
HANNACROIS CREEK

FEDERAL EMERGENCY MANAGEMENT AGENCY
ALBANY COUNTY, NY
 (ALL JURISDICTIONS)



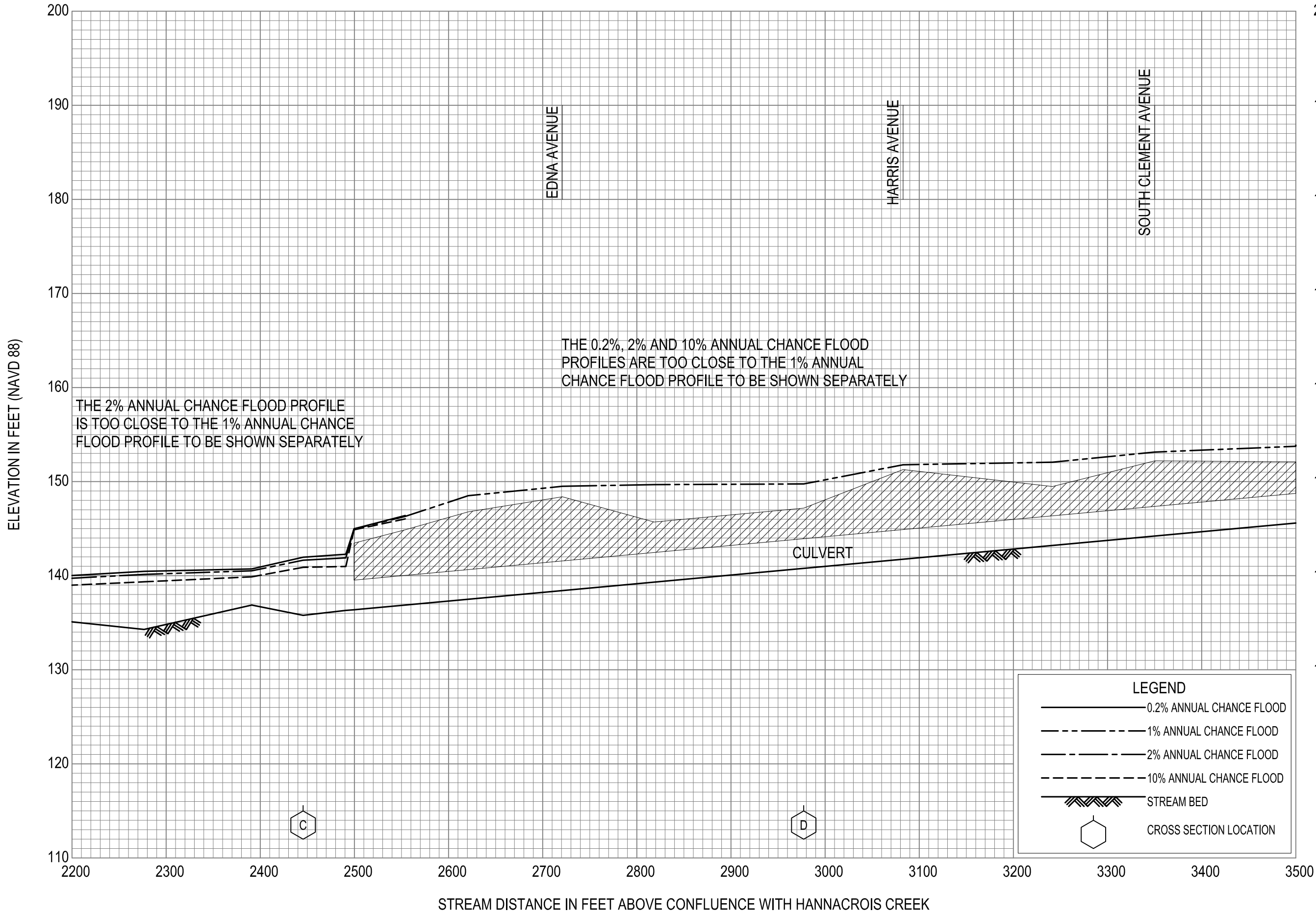
FLOOD PROFILES
HANNACROIS CREEK

FEDERAL EMERGENCY MANAGEMENT AGENCY
ALBANY COUNTY, NY
(ALL JURISDICTIONS)



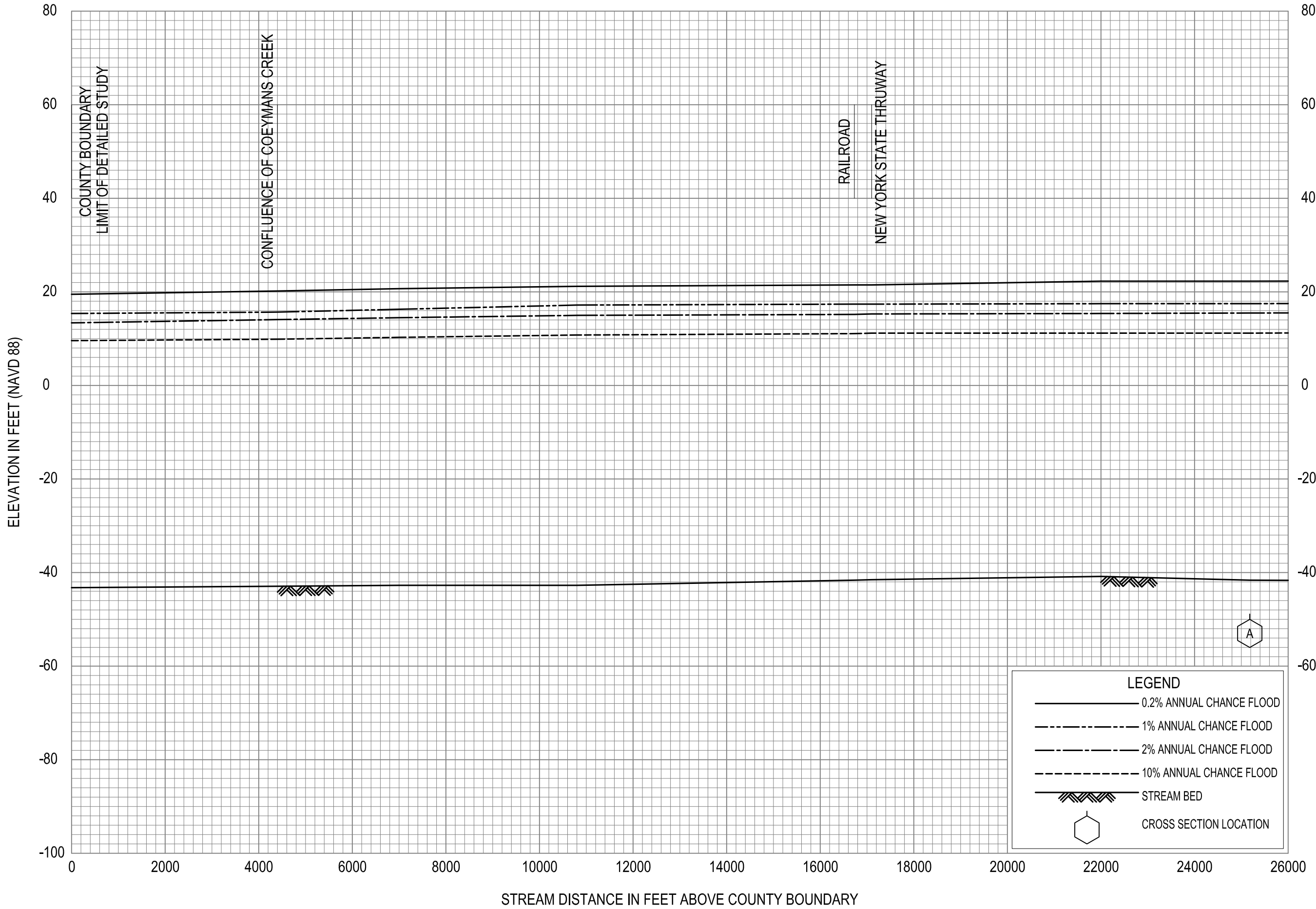
FEDERAL EMERGENCY MANAGEMENT AGENCY
ALBANY COUNTY, NY
 (ALL JURISDICTIONS)

FLOOD PROFILES
 TRIBUTARY 1 TO HANNACROIS CREEK



FLOOD PROFILES
TRIBUTARY 1 TO HANNACROIS CREEK

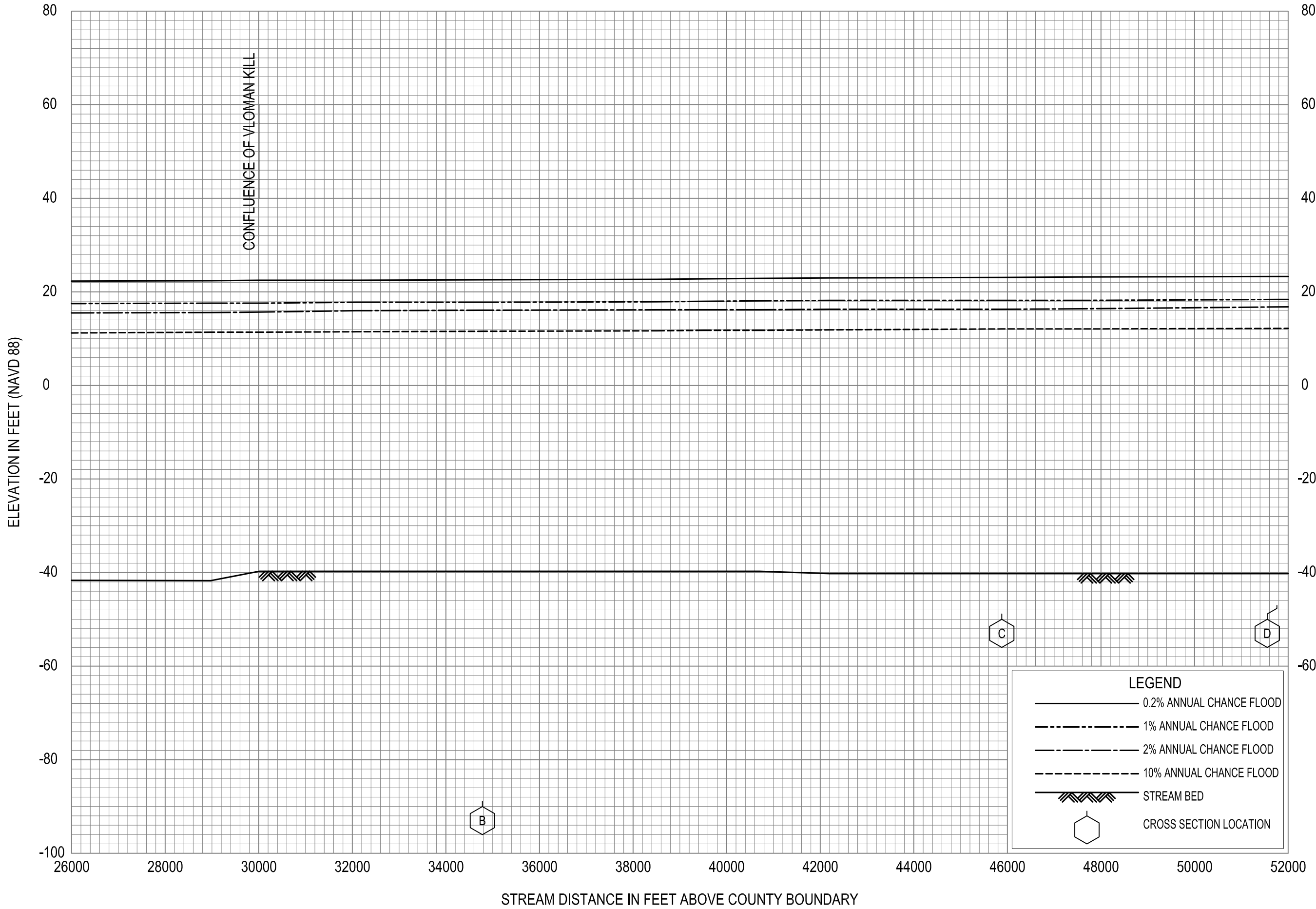
FEDERAL EMERGENCY MANAGEMENT AGENCY
ALBANY COUNTY, NY
 (ALL JURISDICTIONS)



FLOOD PROFILES

HUDSON RIVER

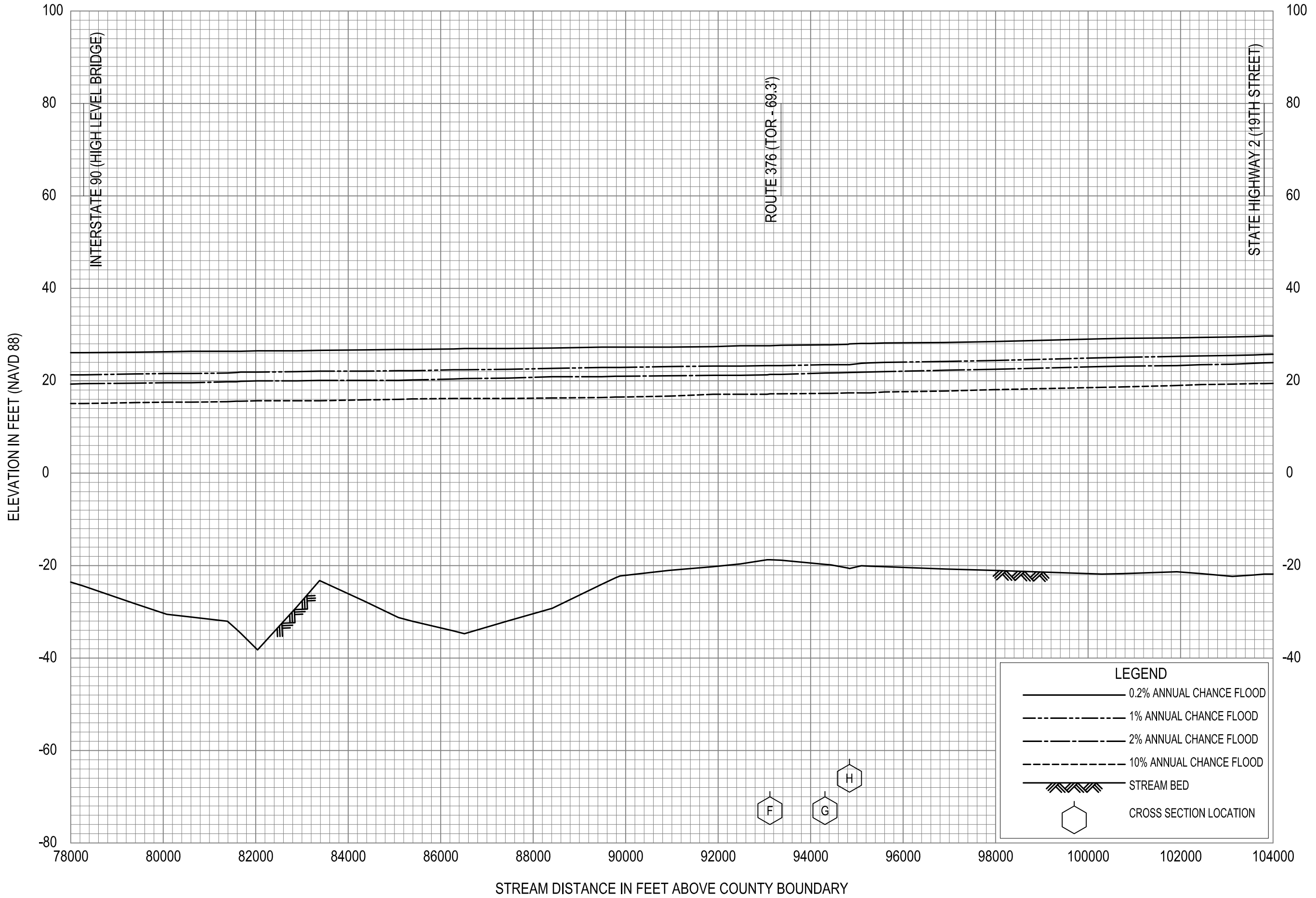
FEDERAL EMERGENCY MANAGEMENT AGENCY
ALBANY COUNTY, NY
 (ALL JURISDICTIONS)



FLOOD PROFILES

HUDSON RIVER

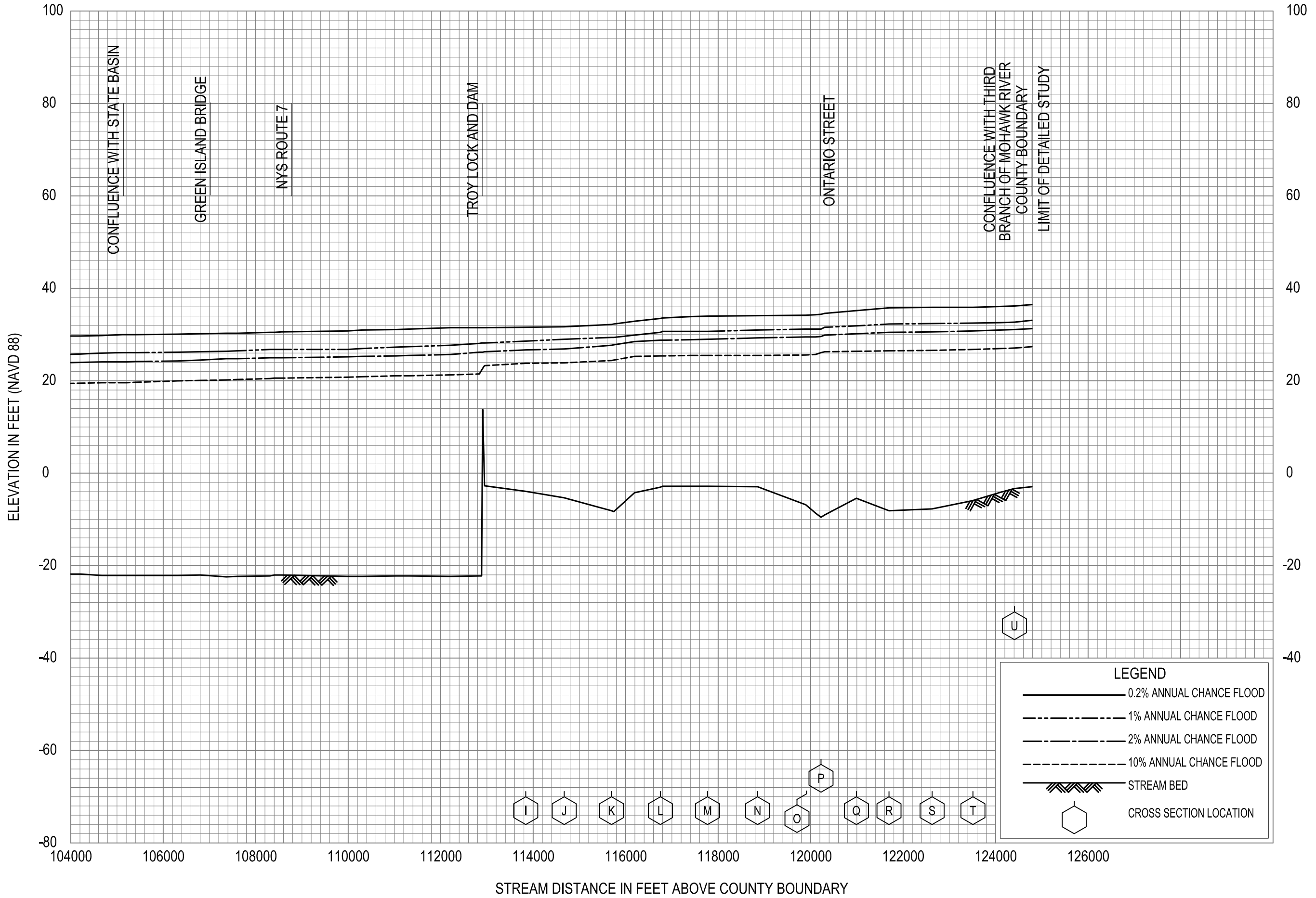
FEDERAL EMERGENCY MANAGEMENT AGENCY
ALBANY COUNTY, NY
 (ALL JURISDICTIONS)



FLOOD PROFILES

HUDSON RIVER

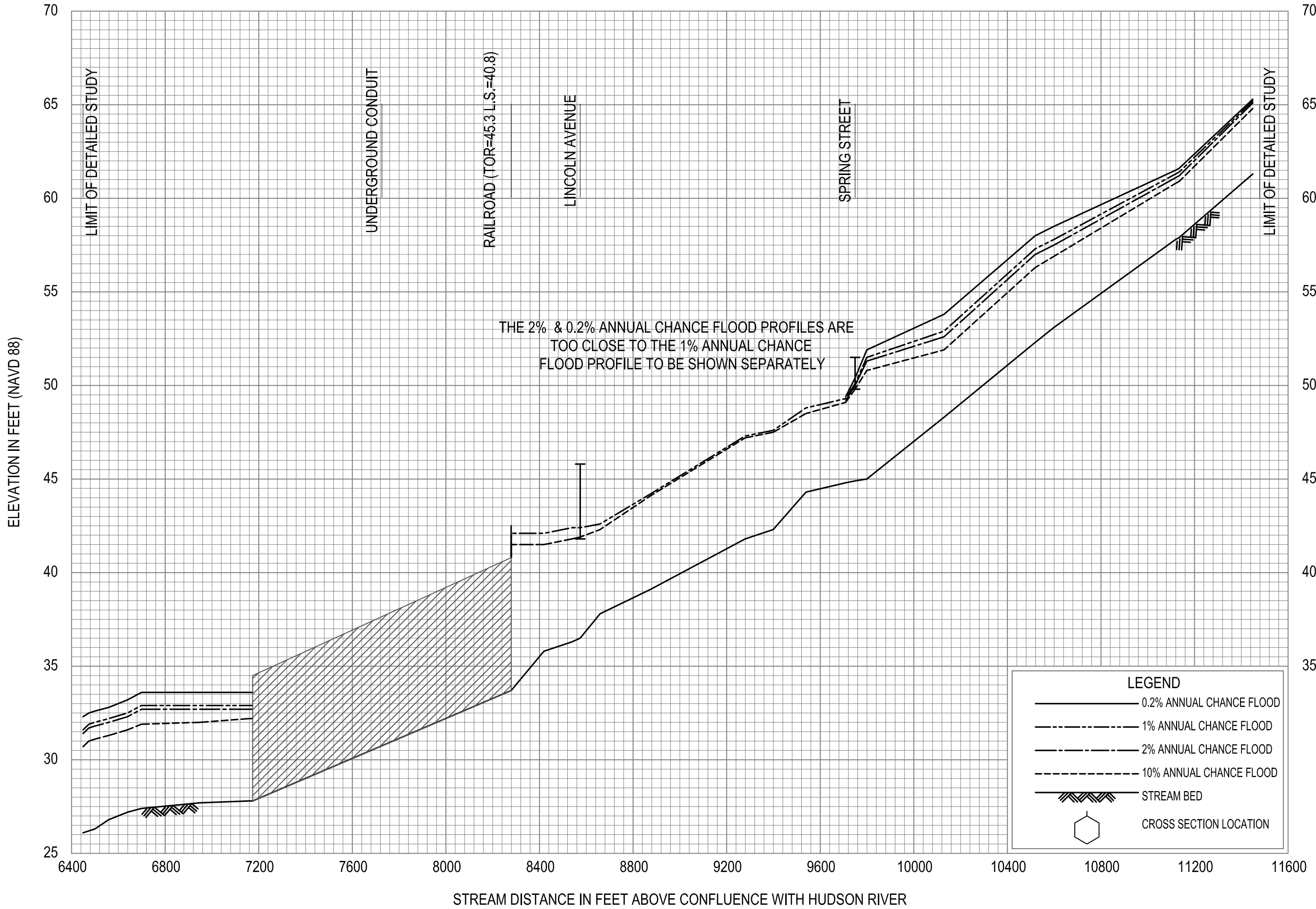
FEDERAL EMERGENCY MANAGEMENT AGENCY
ALBANY COUNTY, NY
 (ALL JURISDICTIONS)



FLOOD PROFILES

HUDSON RIVER

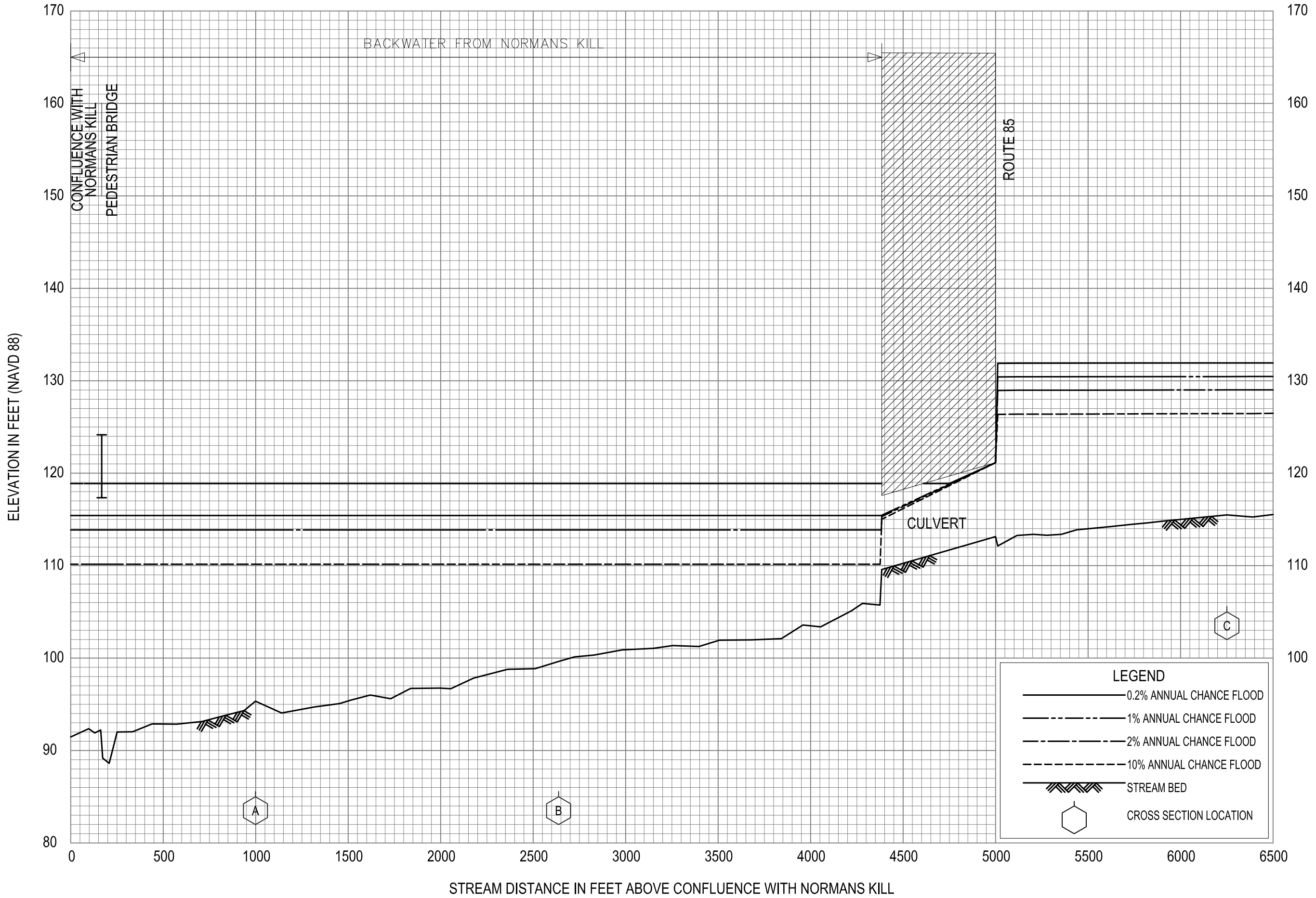
FEDERAL EMERGENCY MANAGEMENT AGENCY
ALBANY COUNTY, NY
 (ALL JURISDICTIONS)



FLOOD PROFILES

KROMMA KILL

FEDERAL EMERGENCY MANAGEMENT AGENCY
ALBANY COUNTY, NY
 (ALL JURISDICTIONS)

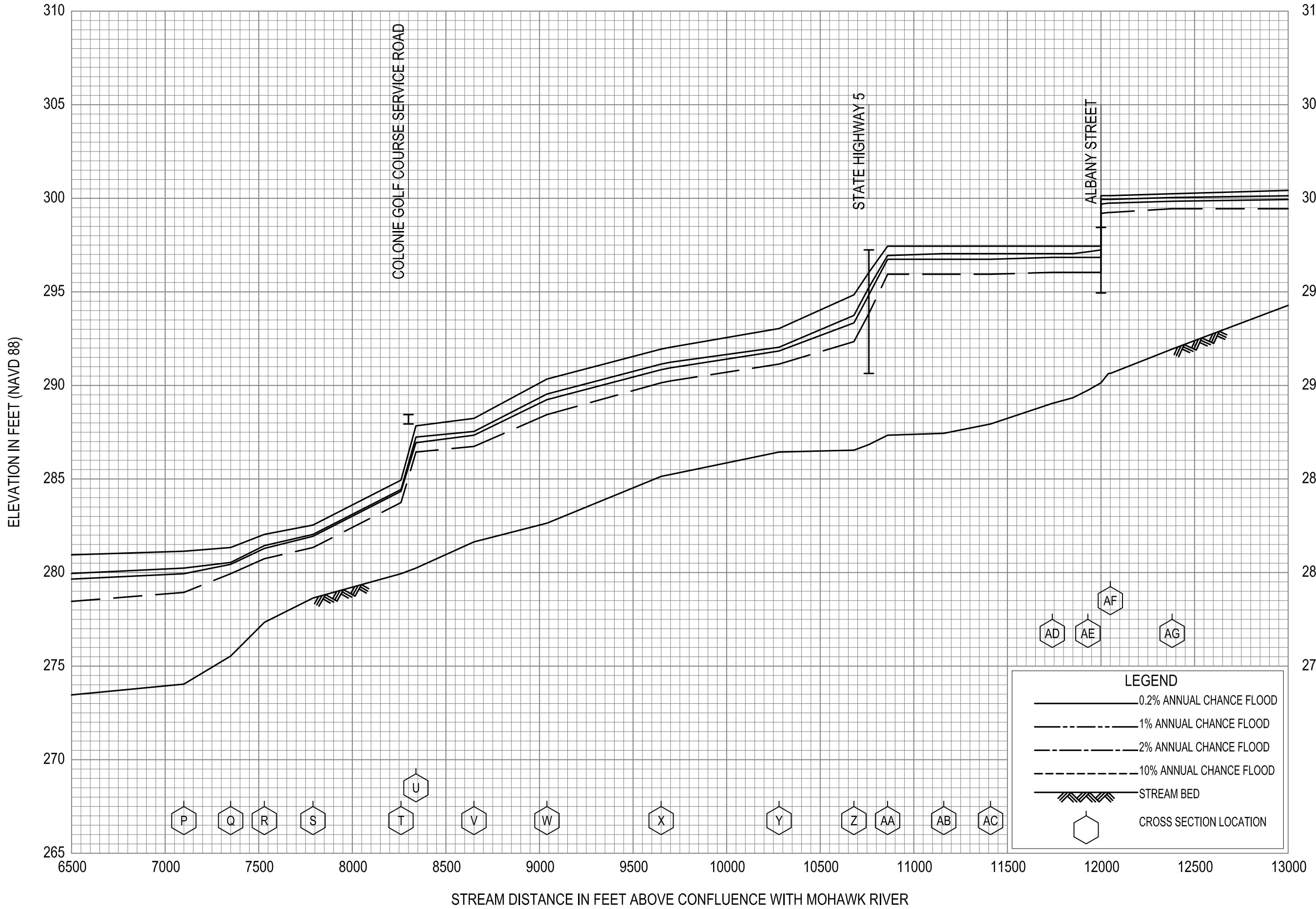


FLOOD PROFILES

KRUM KILL

FEDERAL EMERGENCY MANAGEMENT AGENCY

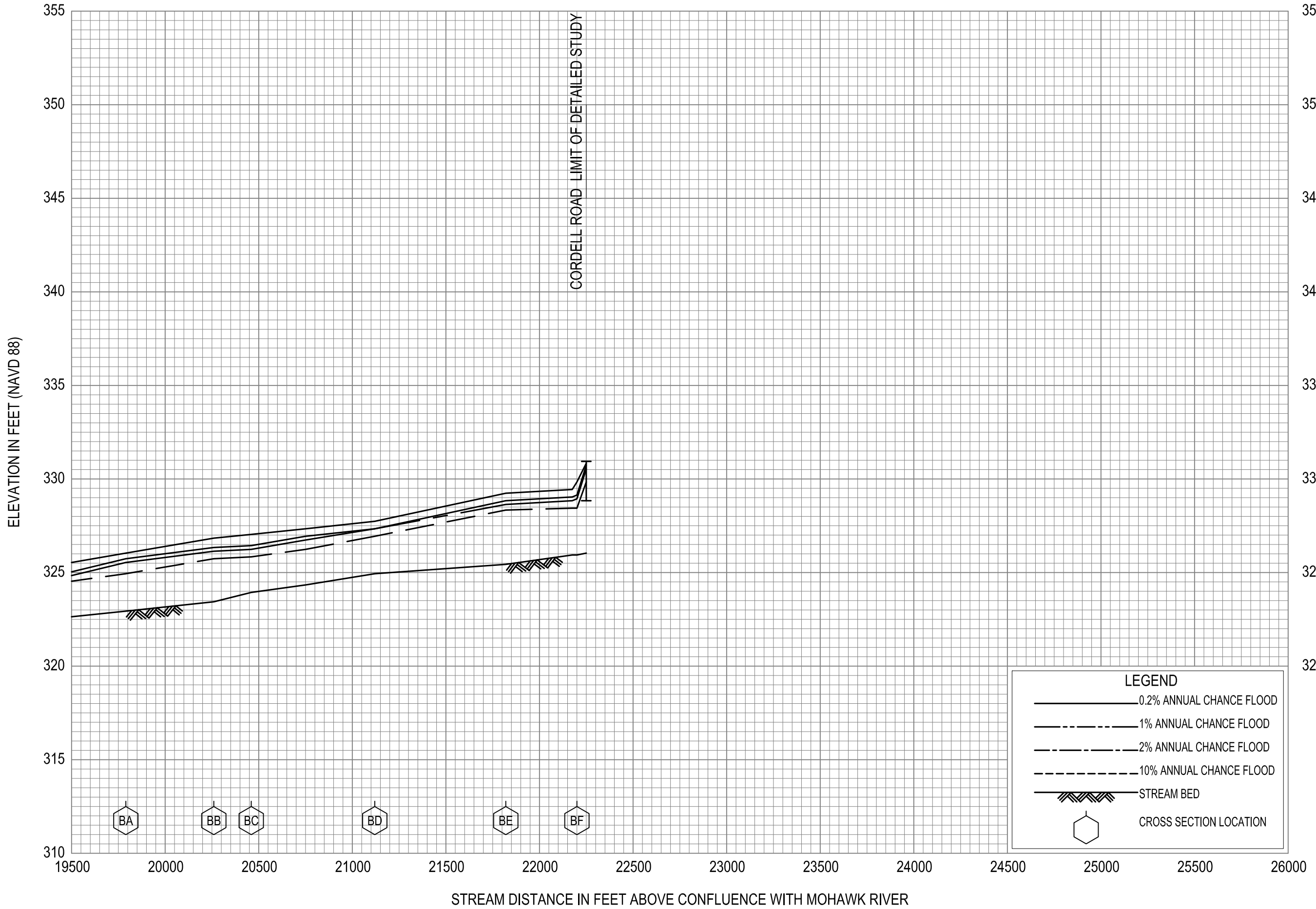
ALBANY COUNTY, NY
(ALL JURISDICTIONS)



FLOOD PROFILES

LISHA KILL

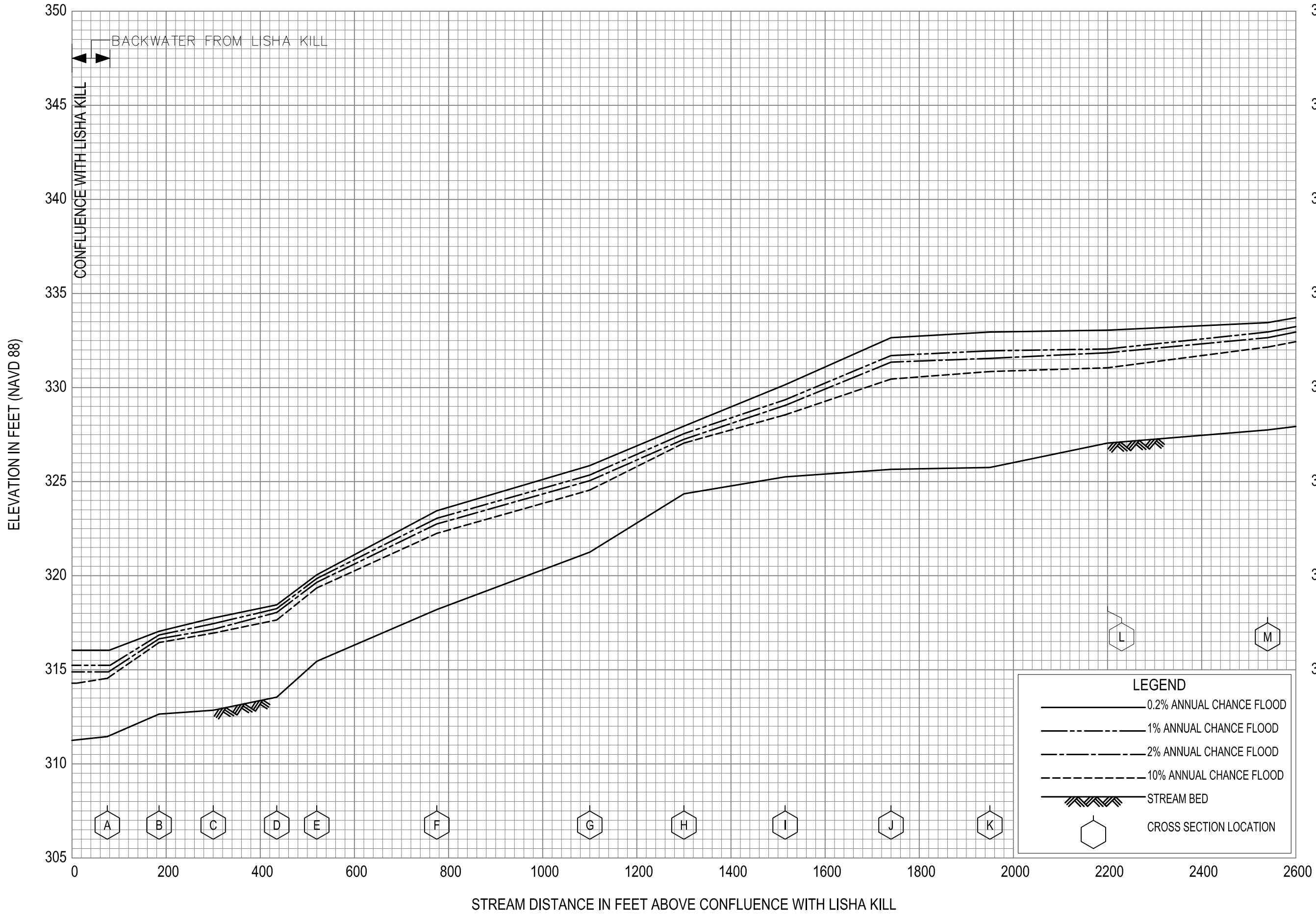
FEDERAL EMERGENCY MANAGEMENT AGENCY
ALBANY COUNTY, NY
 (ALL JURISDICTIONS)



FLOOD PROFILES

LISHA KILL

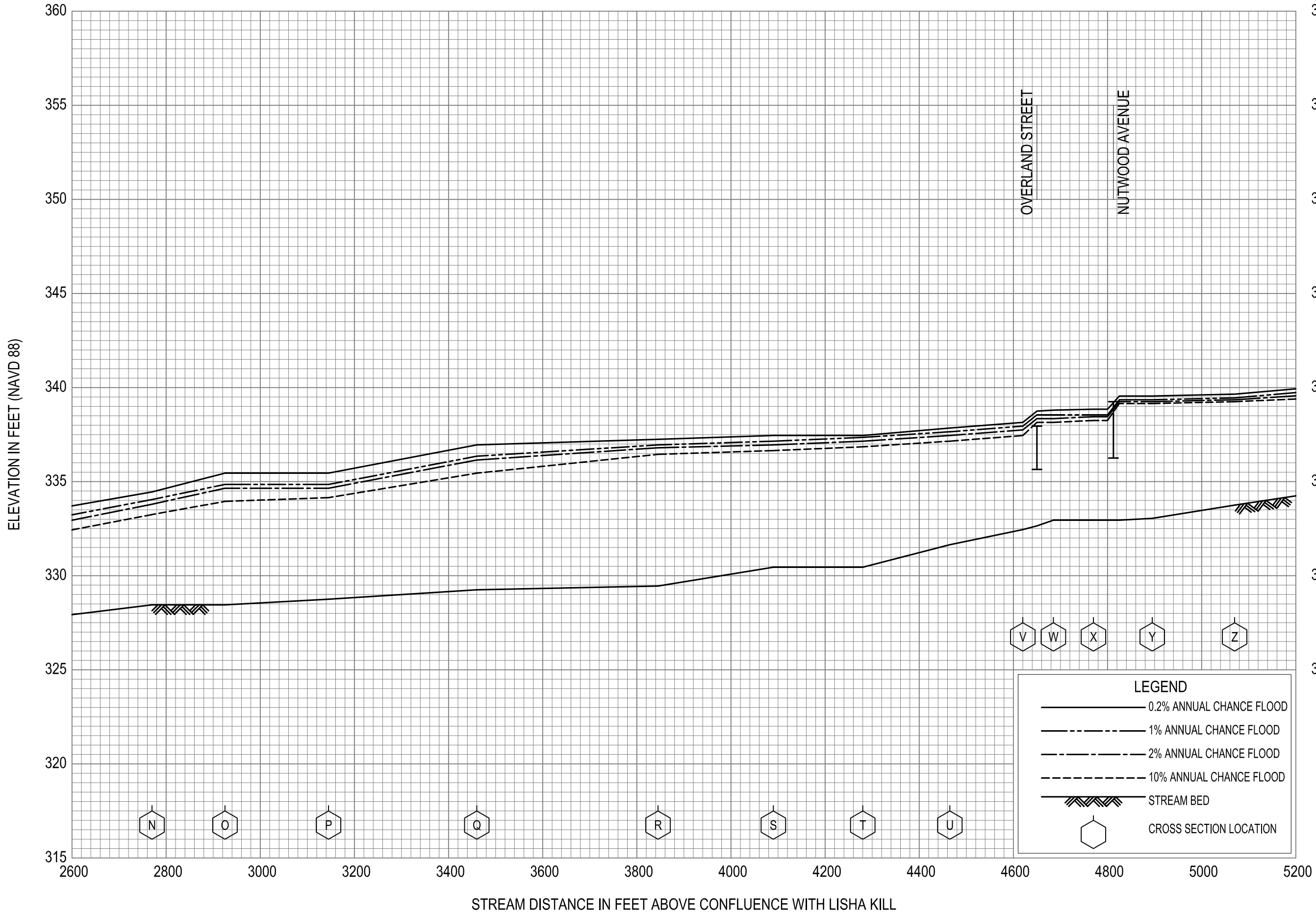
FEDERAL EMERGENCY MANAGEMENT AGENCY
ALBANY COUNTY, NY
 (ALL JURISDICTIONS)



FLOOD PROFILES

TRIBUTARY 8 TO LISHA KILL

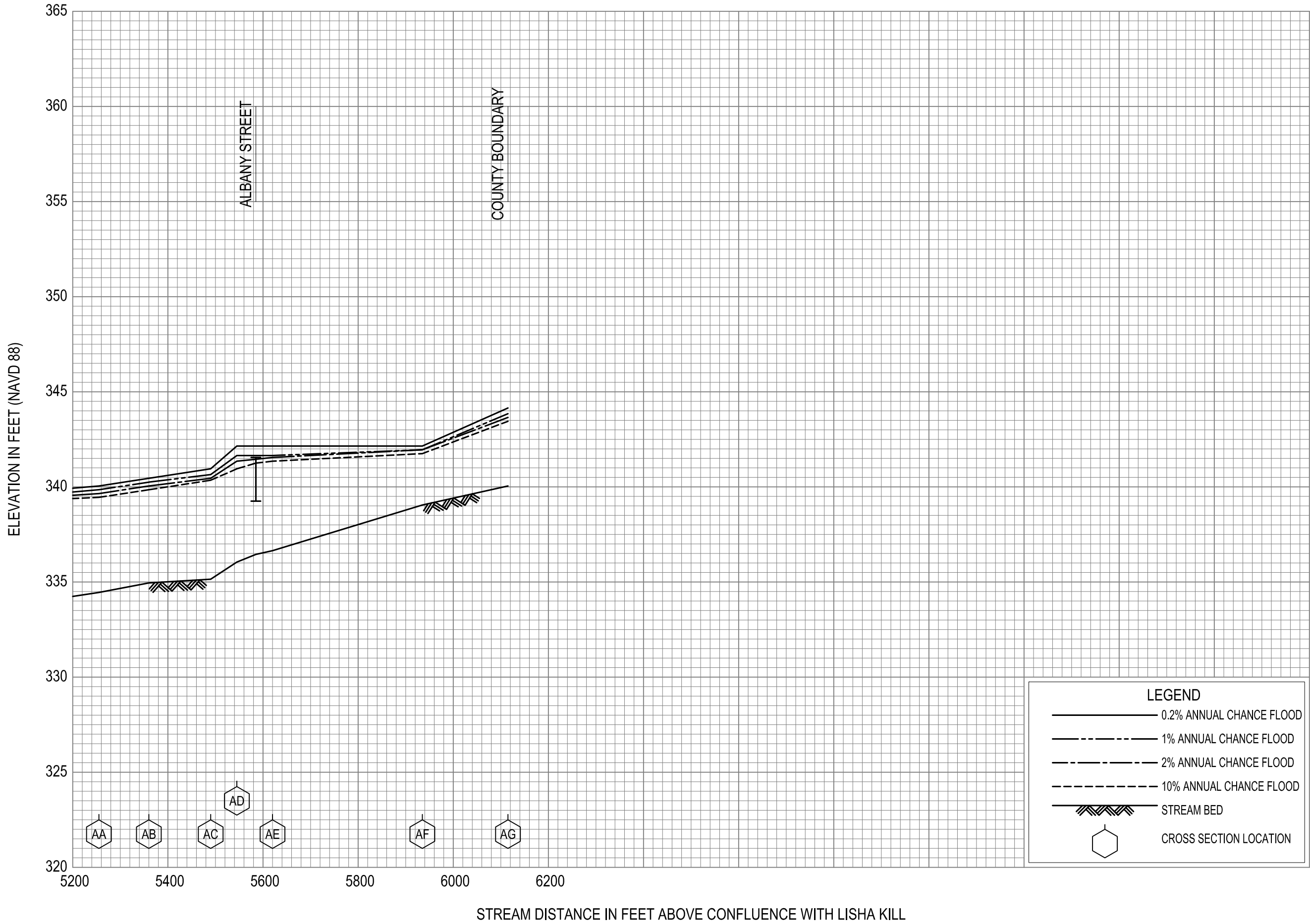
FEDERAL EMERGENCY MANAGEMENT AGENCY
ALBANY COUNTY, NY
 (ALL JURISDICTIONS)



FLOOD PROFILES

TRIBUTARY 8 TO LISHA KILL

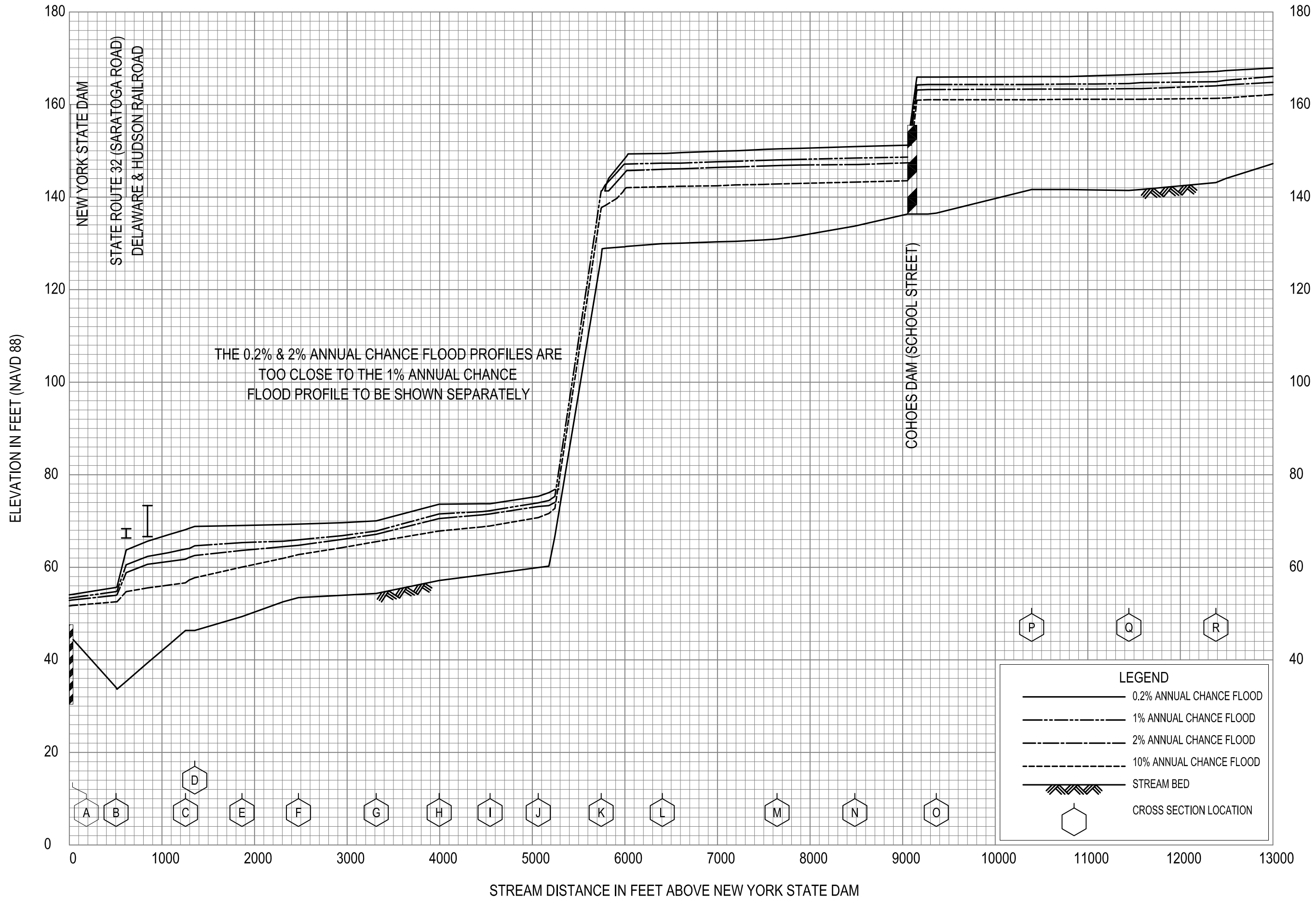
FEDERAL EMERGENCY MANAGEMENT AGENCY
ALBANY COUNTY, NY
 (ALL JURISDICTIONS)



FLOOD PROFILES

TRIBUTARY 8 TO LISHA KILL

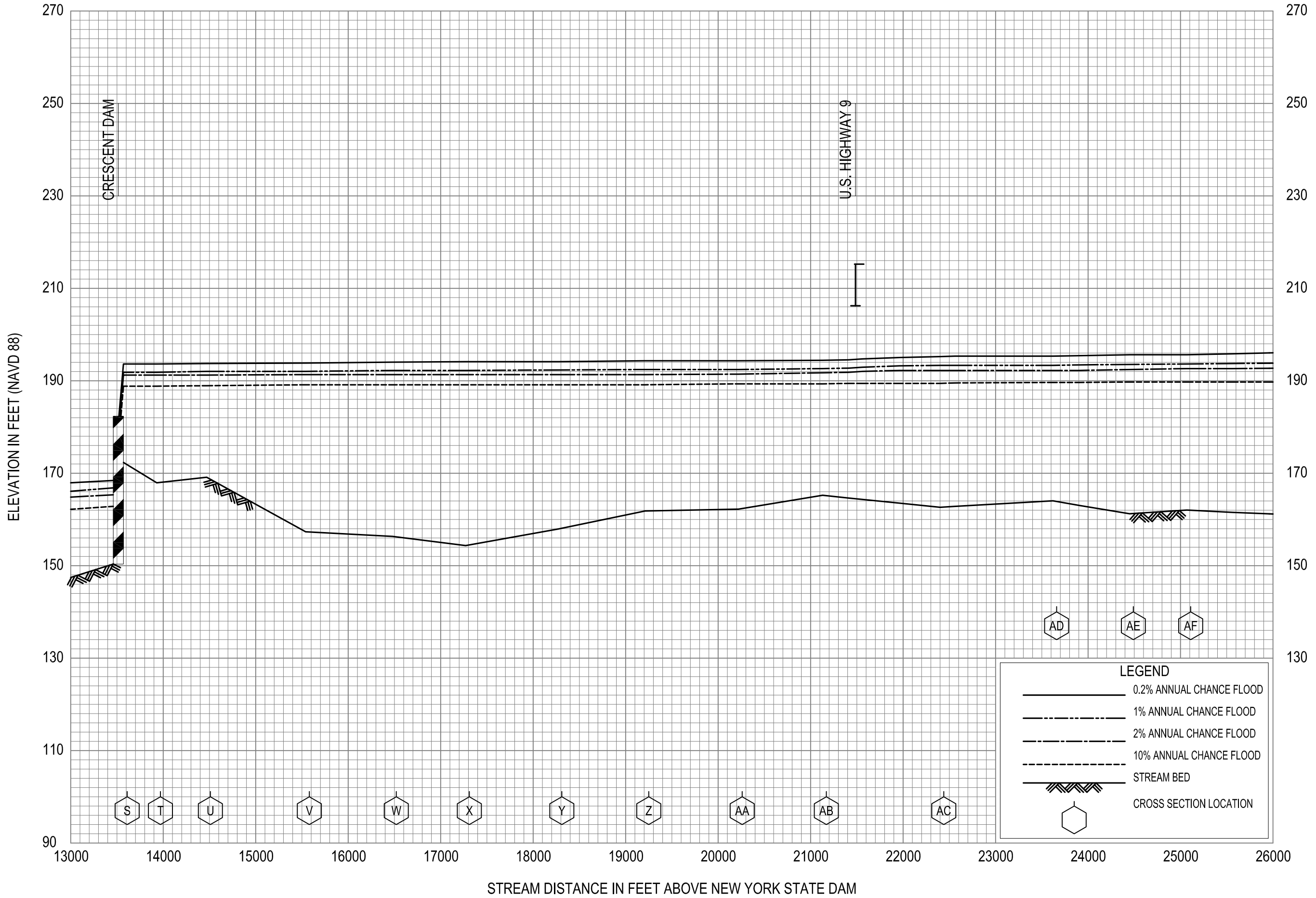
FEDERAL EMERGENCY MANAGEMENT AGENCY
ALBANY COUNTY, NY
 (ALL JURISDICTIONS)



FLOOD PROFILES

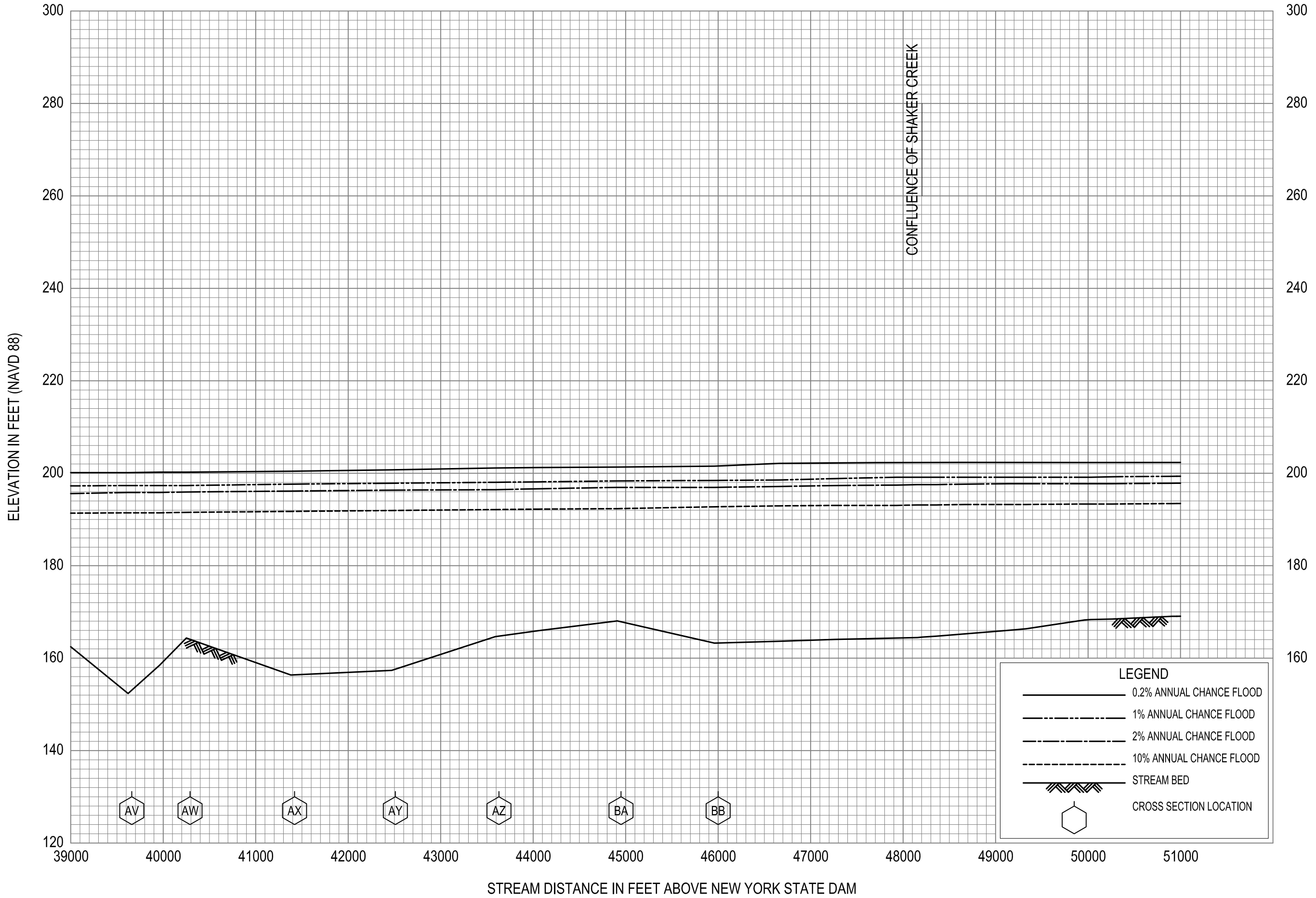
MOHAWK RIVER

FEDERAL EMERGENCY MANAGEMENT AGENCY
 ALBANY COUNTY, NY
 (ALL JURISDICTIONS)



FLOOD PROFILES
MOHAWK RIVER


FEDERAL EMERGENCY MANAGEMENT AGENCY
ALBANY COUNTY, NY
(ALL JURISDICTIONS)



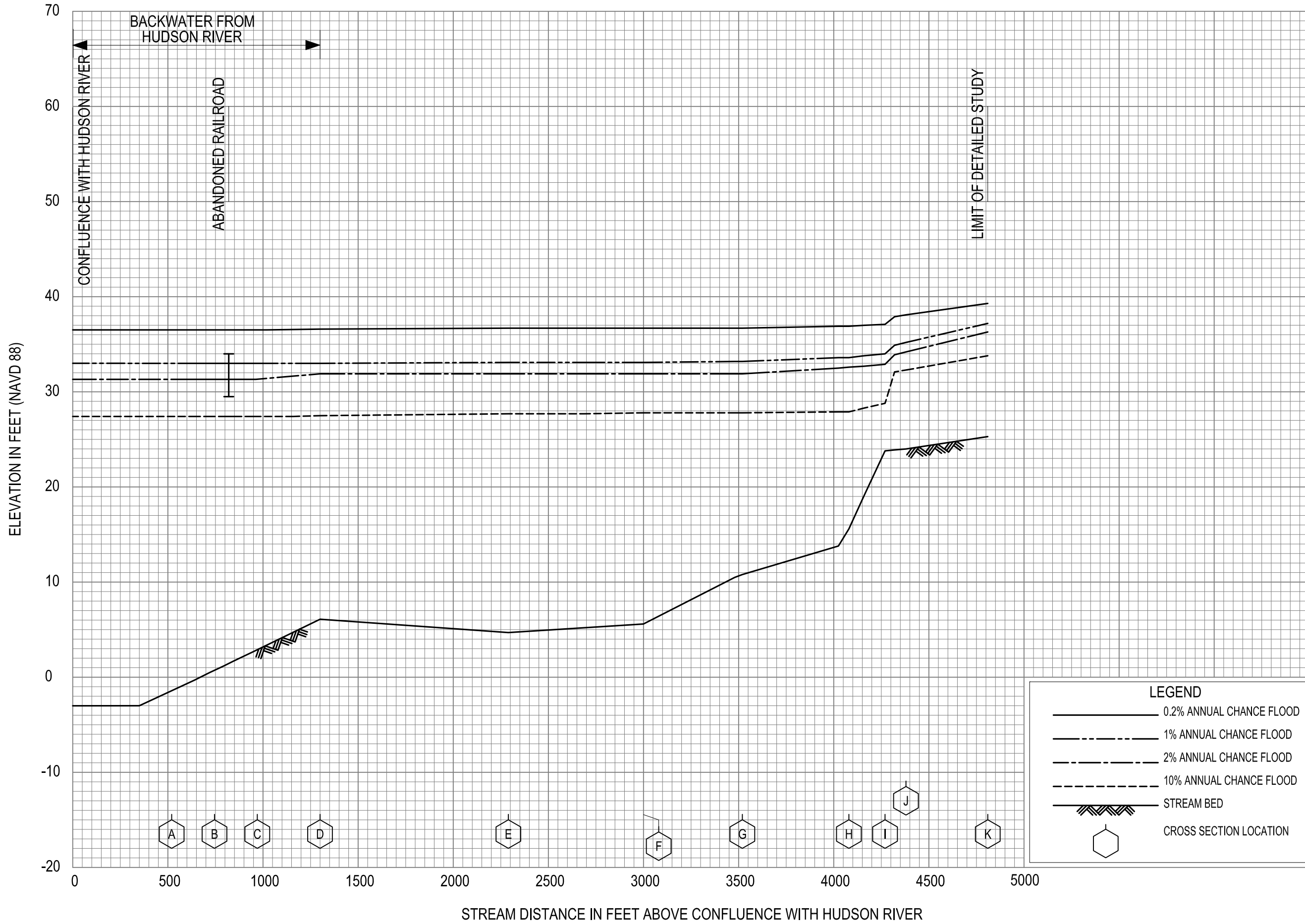
FLOOD PROFILES

MOHAWK RIVER

FEDERAL EMERGENCY MANAGEMENT AGENCY
ALBANY COUNTY, NY
 (ALL JURISDICTIONS)



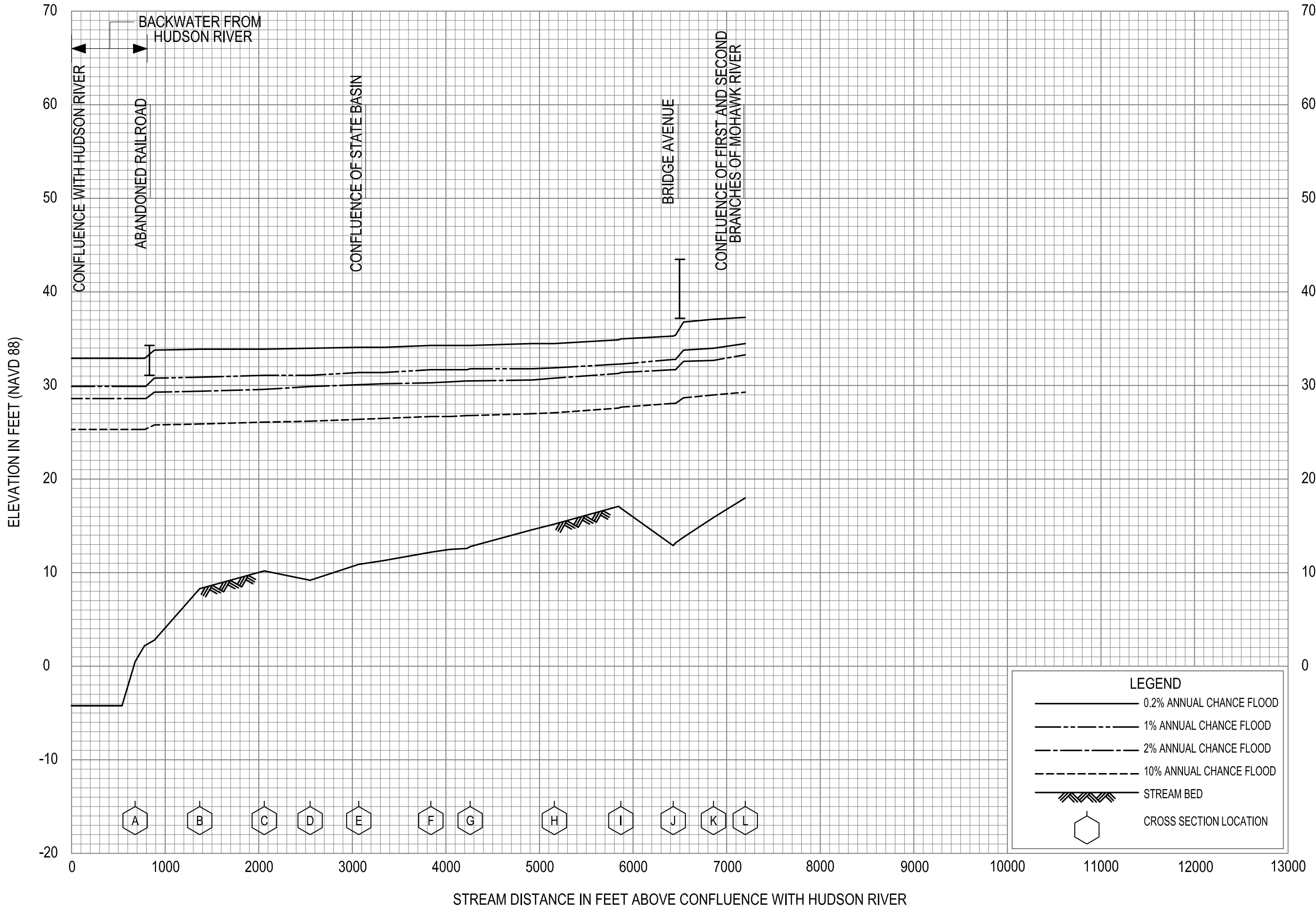
STREAM DISTANCE IN FEET ABOVE NEW YORK STATE DAM



FLOOD PROFILES

THIRD BRANCH OF MOHAWK RIVER

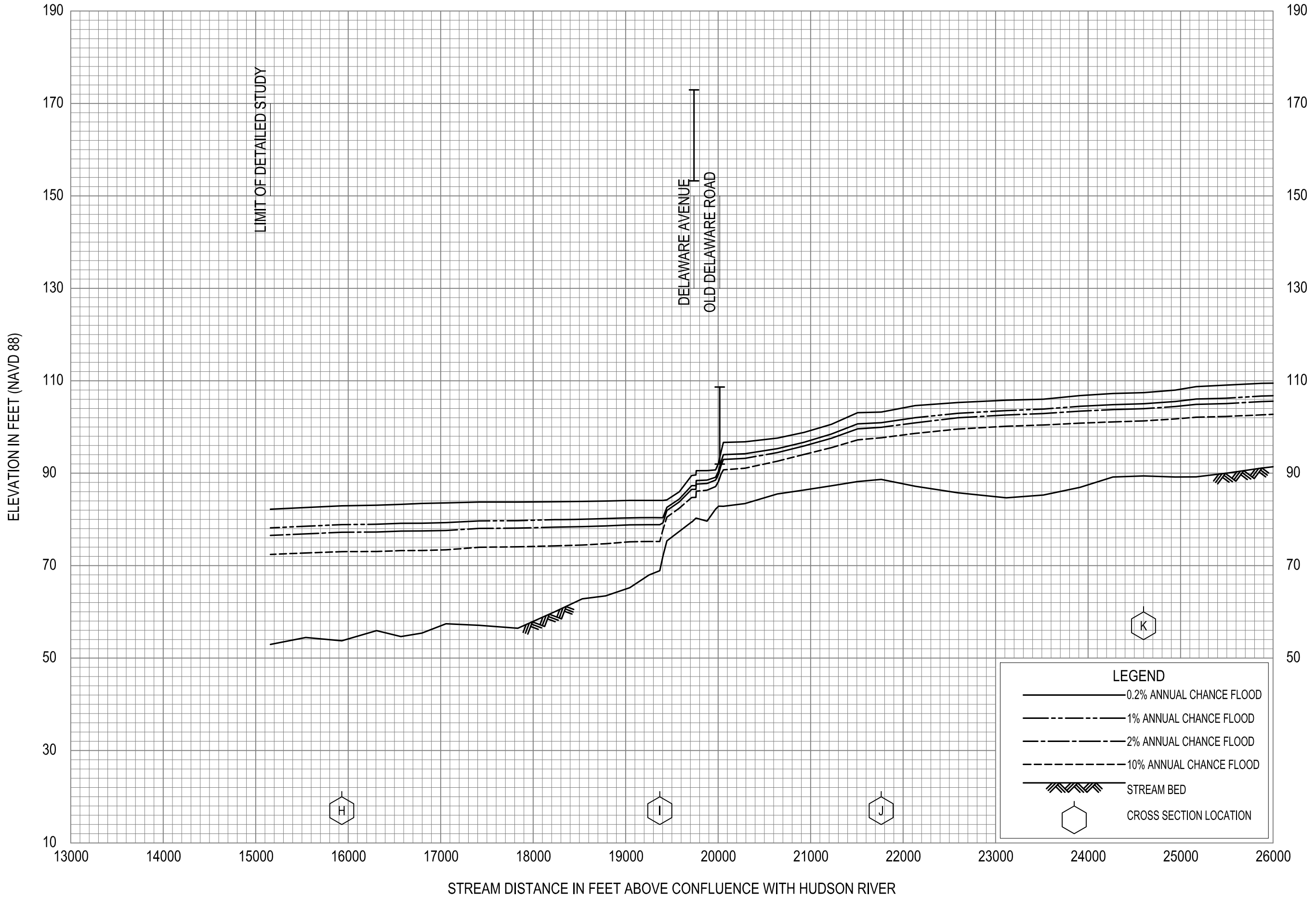
FEDERAL EMERGENCY MANAGEMENT AGENCY
ALBANY COUNTY, NY
 (ALL JURISDICTIONS)



FLOOD PROFILES

FIFTH BRANCH OF MOHAWK RIVER

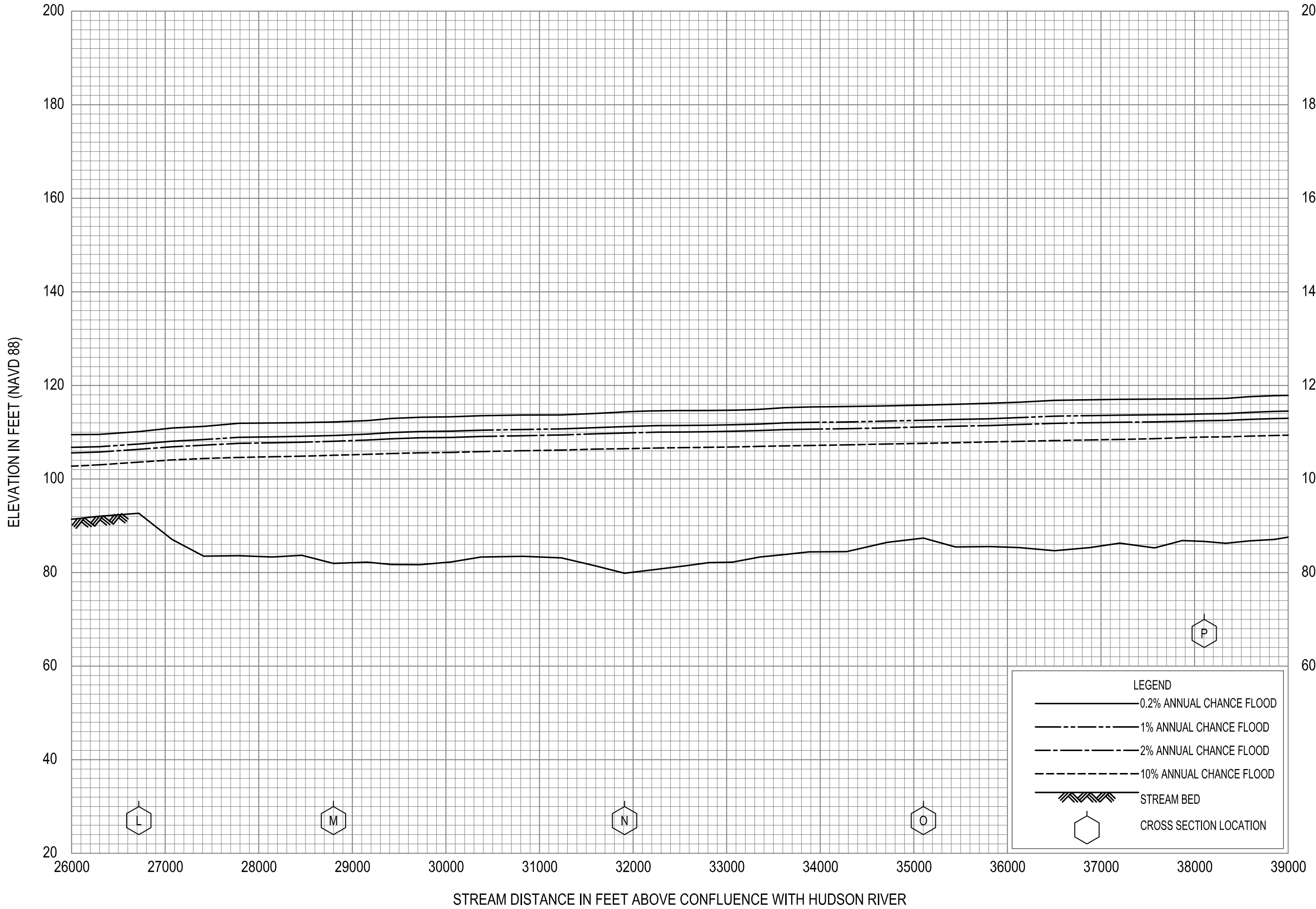
FEDERAL EMERGENCY MANAGEMENT AGENCY
 ALBANY COUNTY, NY
 (ALL JURISDICTIONS)



FLOOD PROFILES

NORMANS KILL

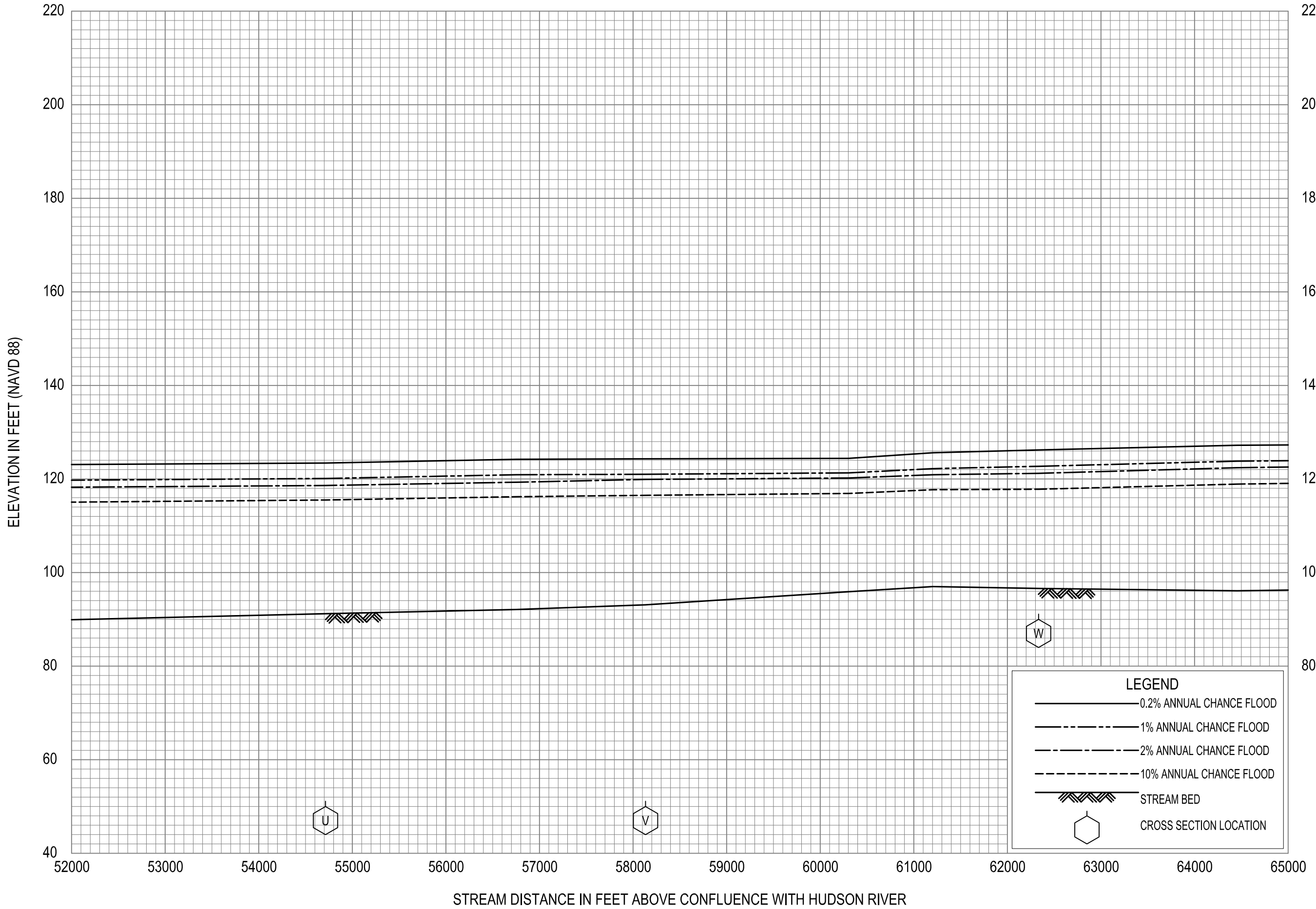
FEDERAL EMERGENCY MANAGEMENT AGENCY
ALBANY COUNTY, NY
 (ALL JURISDICTIONS)



FLOOD PROFILES

NORMANS KILL

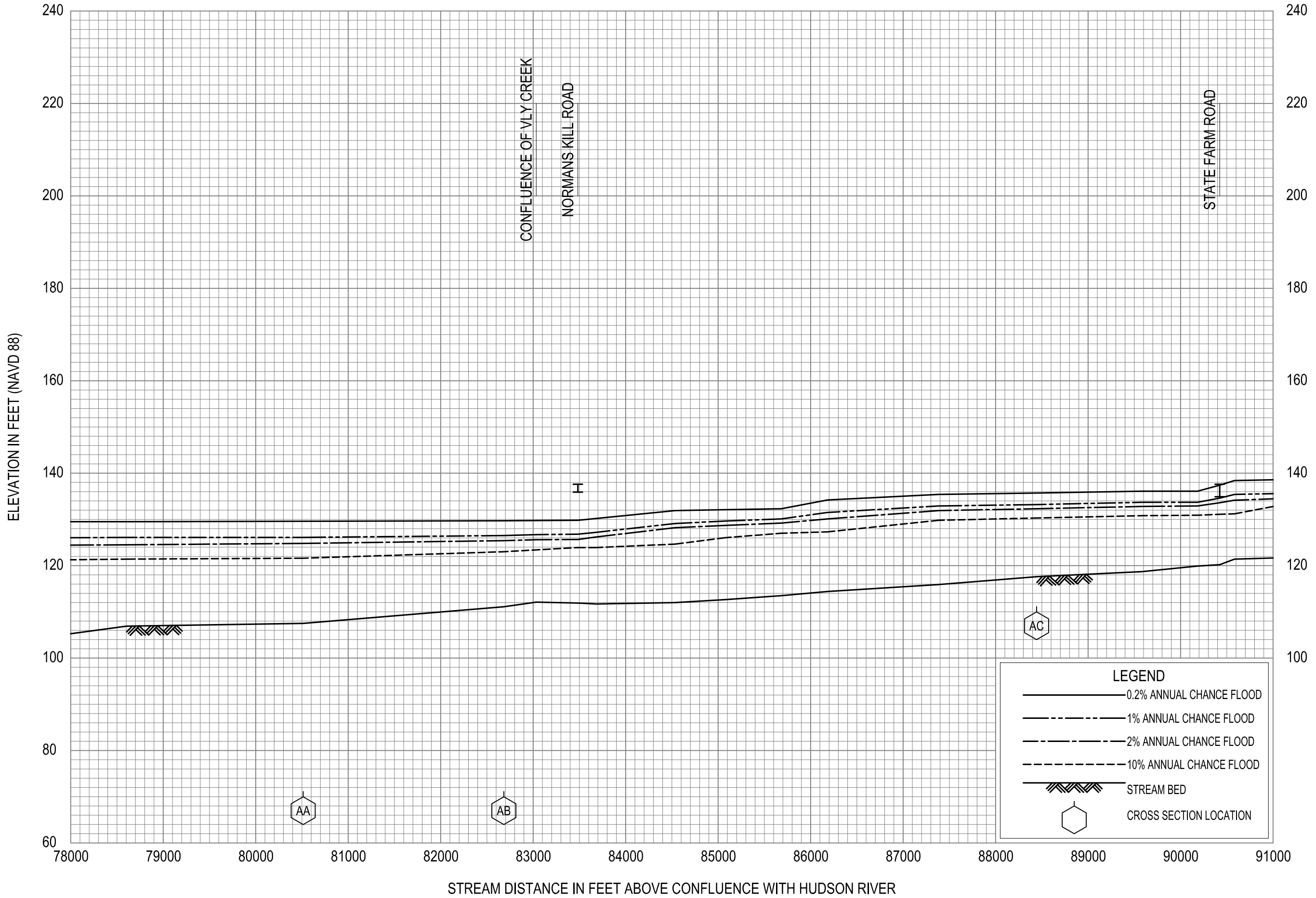
FEDERAL EMERGENCY MANAGEMENT AGENCY
ALBANY COUNTY, NY
 (ALL JURISDICTIONS)



FLOOD PROFILES

NORMANS KILL

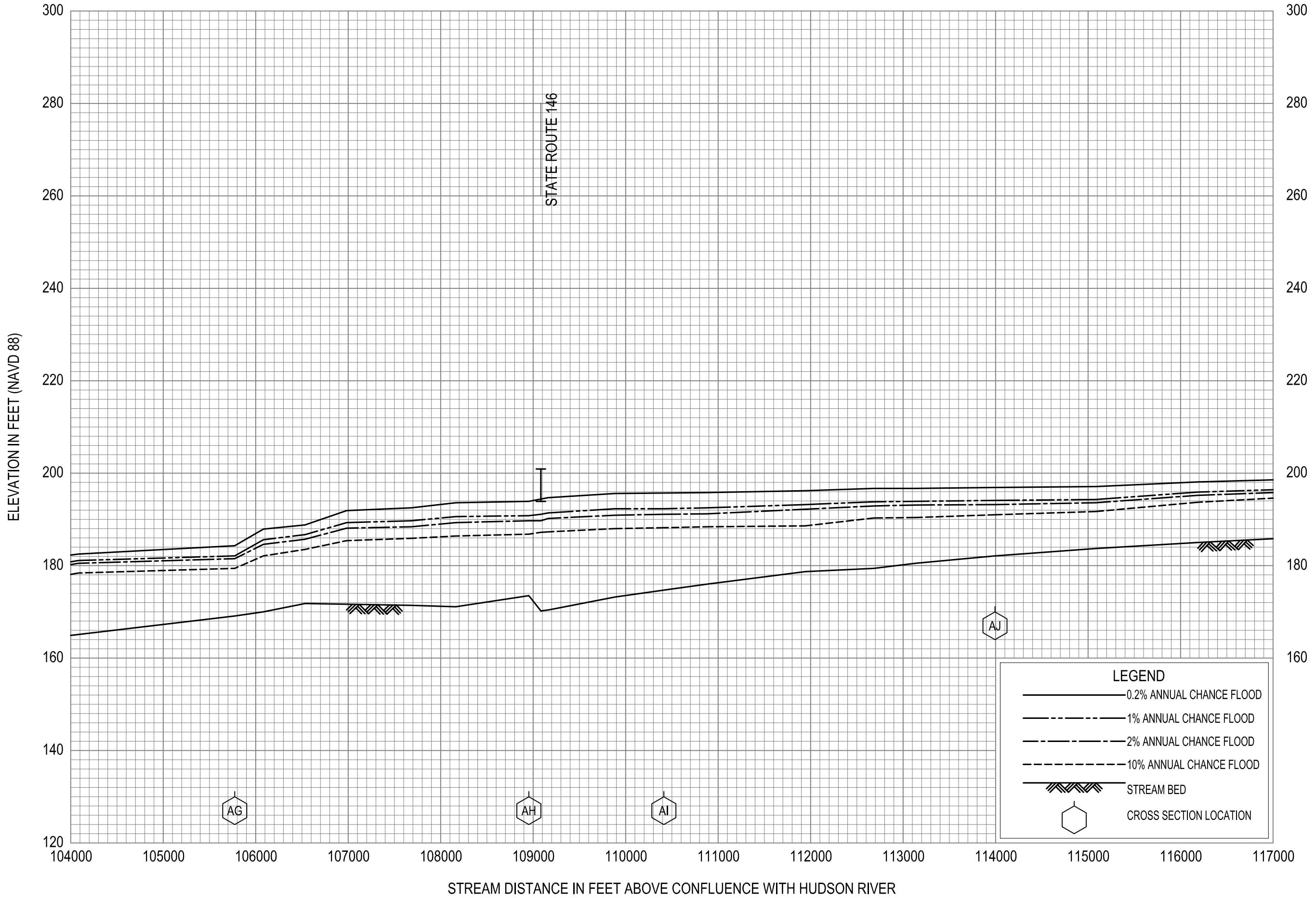
FEDERAL EMERGENCY MANAGEMENT AGENCY
ALBANY COUNTY, NY
 (ALL JURISDICTIONS)



FLOOD PROFILES

NORMANS KILL

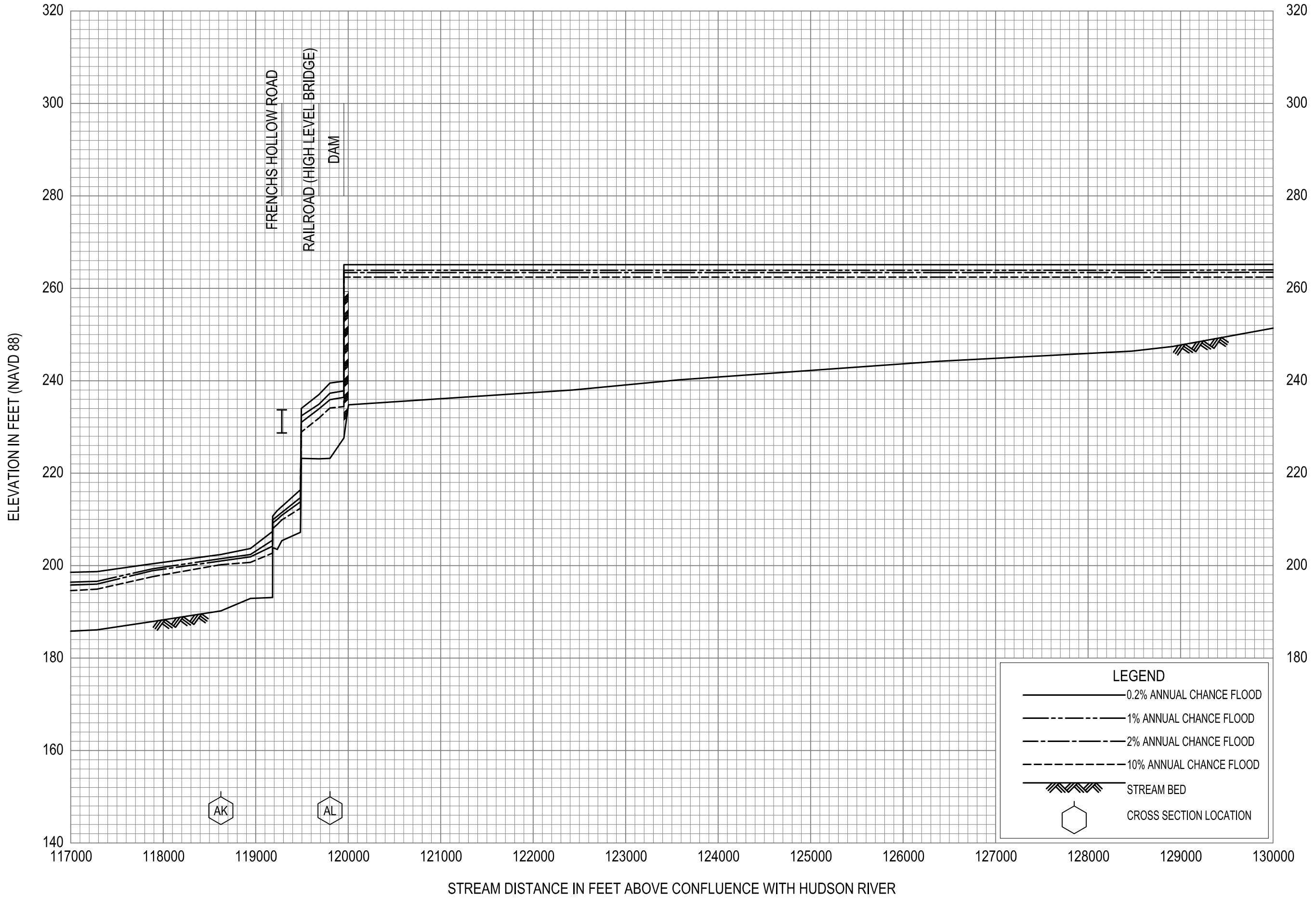
FEDERAL EMERGENCY MANAGEMENT AGENCY
ALBANY COUNTY, NY
 (ALL JURISDICTIONS)



FLOOD PROFILES

NORMANS KILL

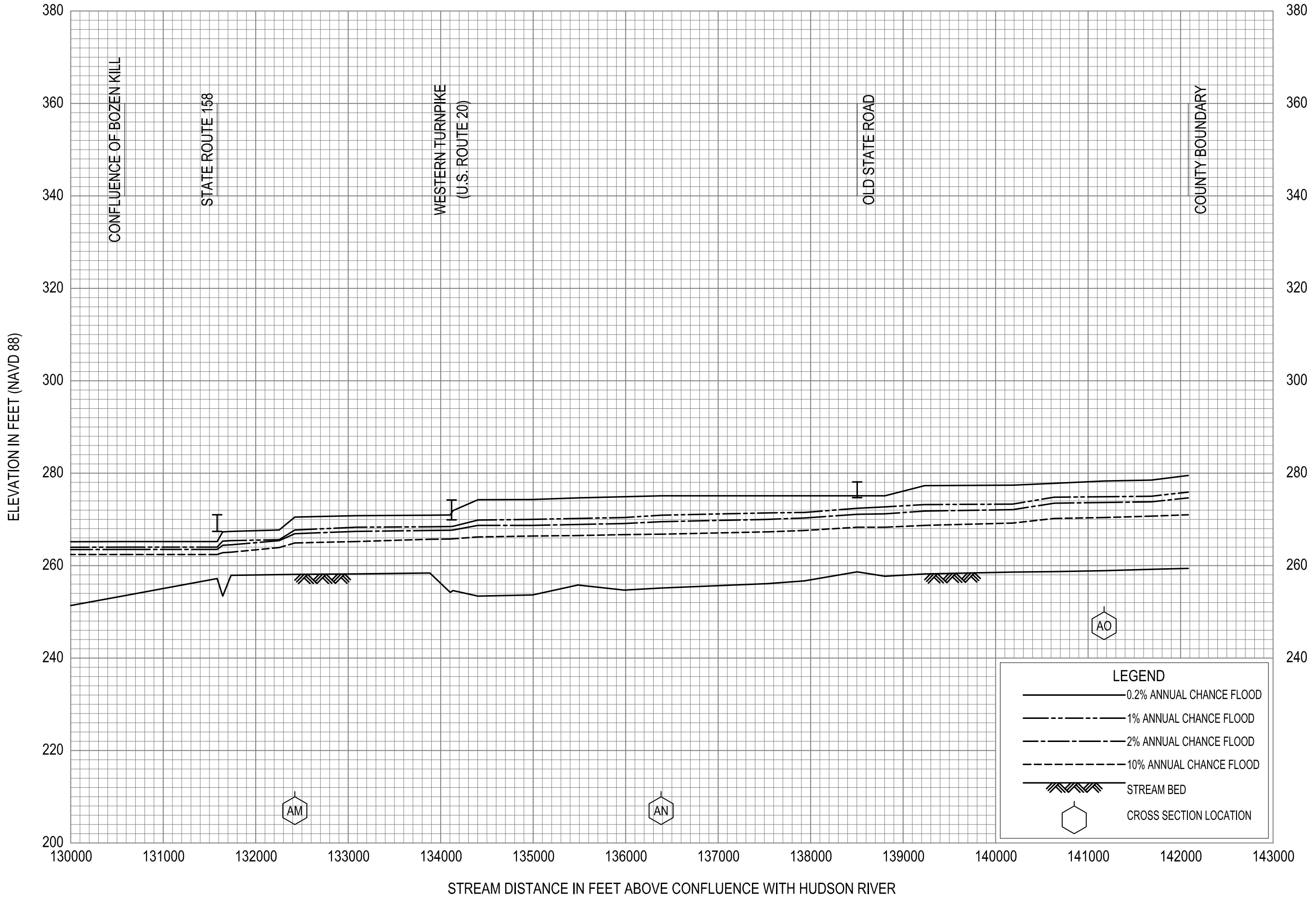
FEDERAL EMERGENCY MANAGEMENT AGENCY
ALBANY COUNTY, NY
 (ALL JURISDICTIONS)



FLOOD PROFILES

NORMANS KILL

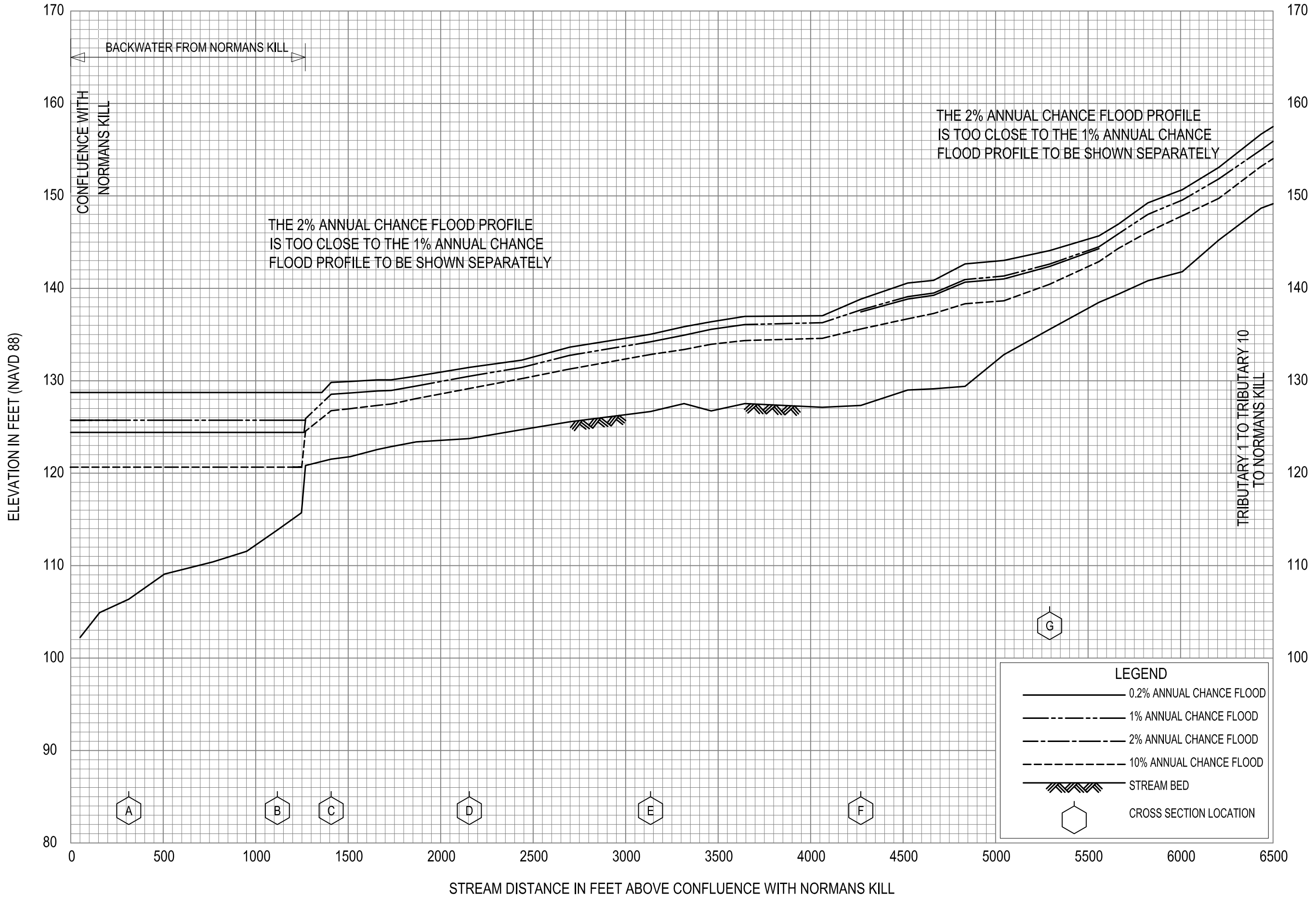
FEDERAL EMERGENCY MANAGEMENT AGENCY
 ALBANY COUNTY, NY
 (ALL JURISDICTIONS)



FLOOD PROFILES

NORMANS KILL

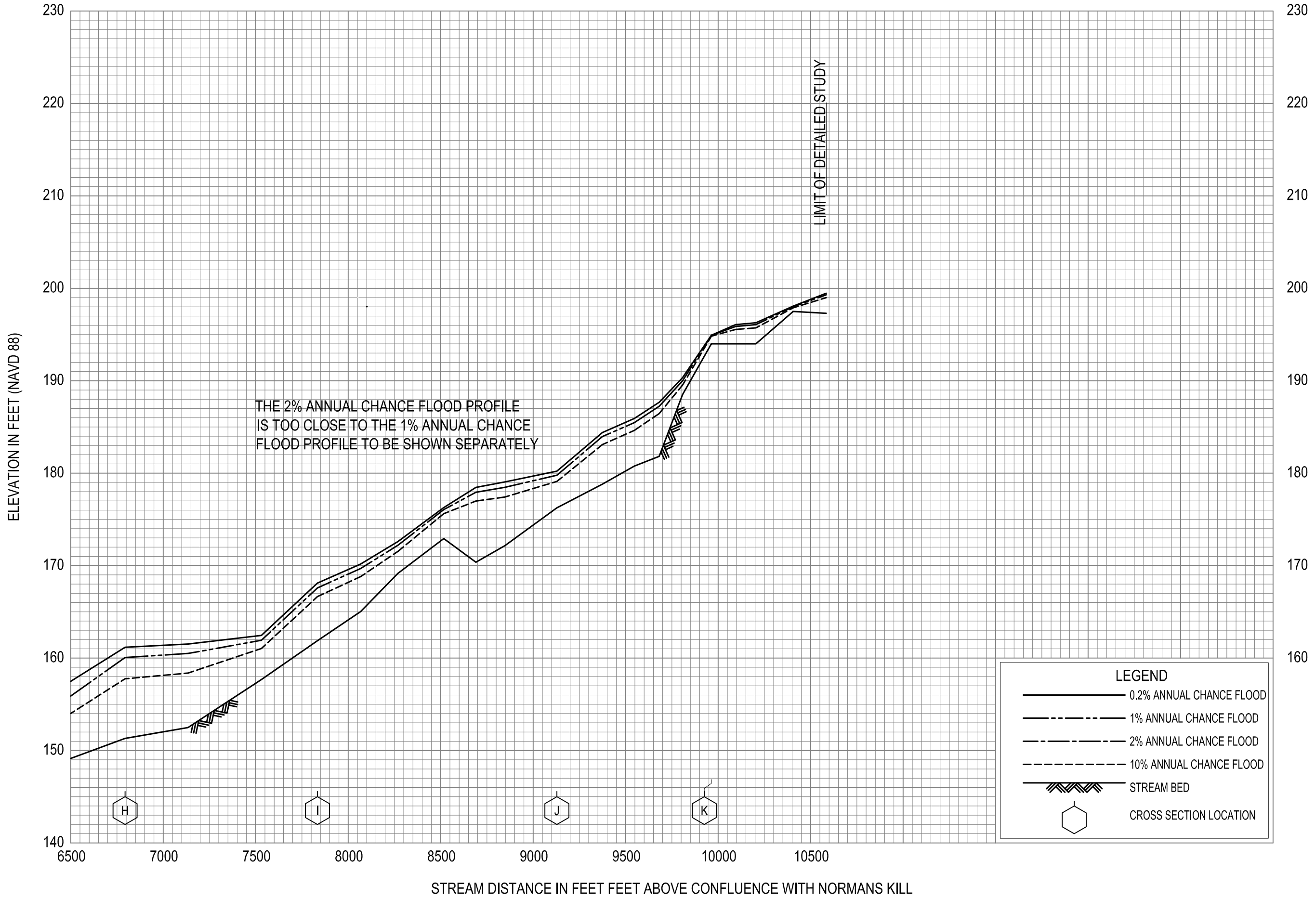
FEDERAL EMERGENCY MANAGEMENT AGENCY
ALBANY COUNTY, NY
 (ALL JURISDICTIONS)



FLOOD PROFILES

TRIBUTARY 10 TO NORMANS KILL

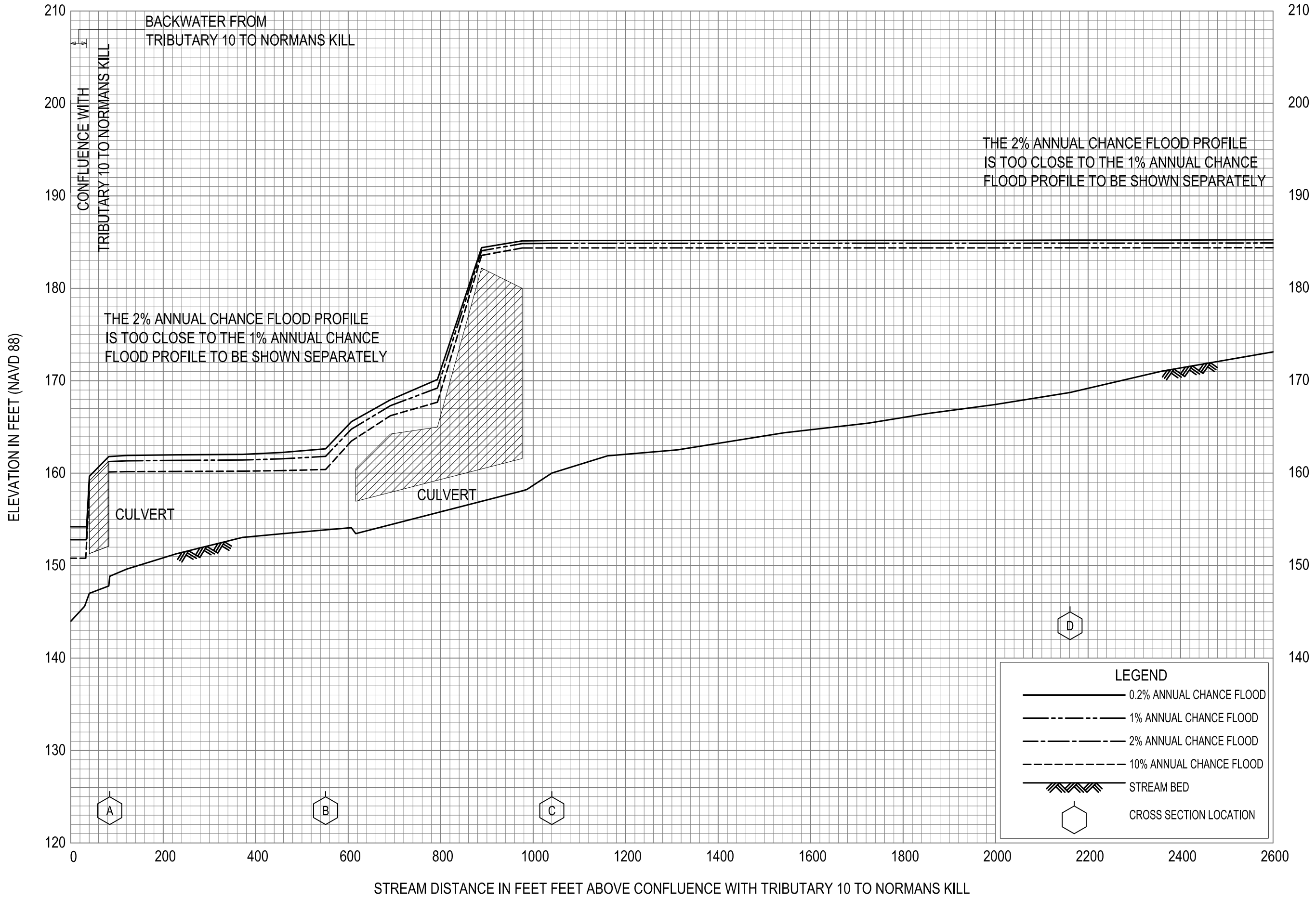
FEDERAL EMERGENCY MANAGEMENT AGENCY
 ALBANY COUNTY, NY
 (ALL JURISDICTIONS)



FLOOD PROFILES

TRIBUTARY 10 TO NORMANS KILL

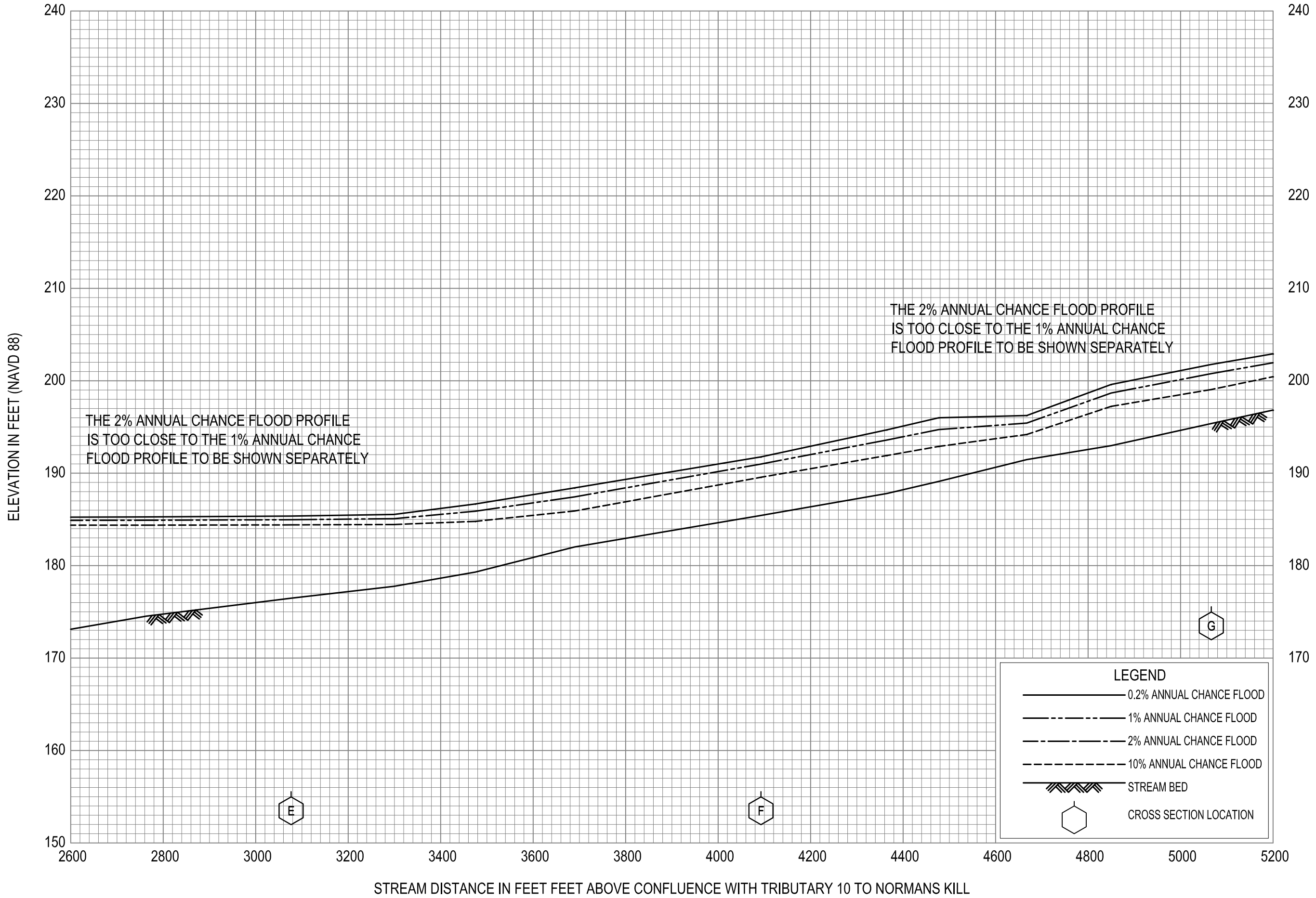
FEDERAL EMERGENCY MANAGEMENT AGENCY
 ALBANY COUNTY, NY
 (ALL JURISDICTIONS)



FLOOD PROFILES

TRIBUTARY 1 TO TRIBUTARY 10 TO NORMANS KILL

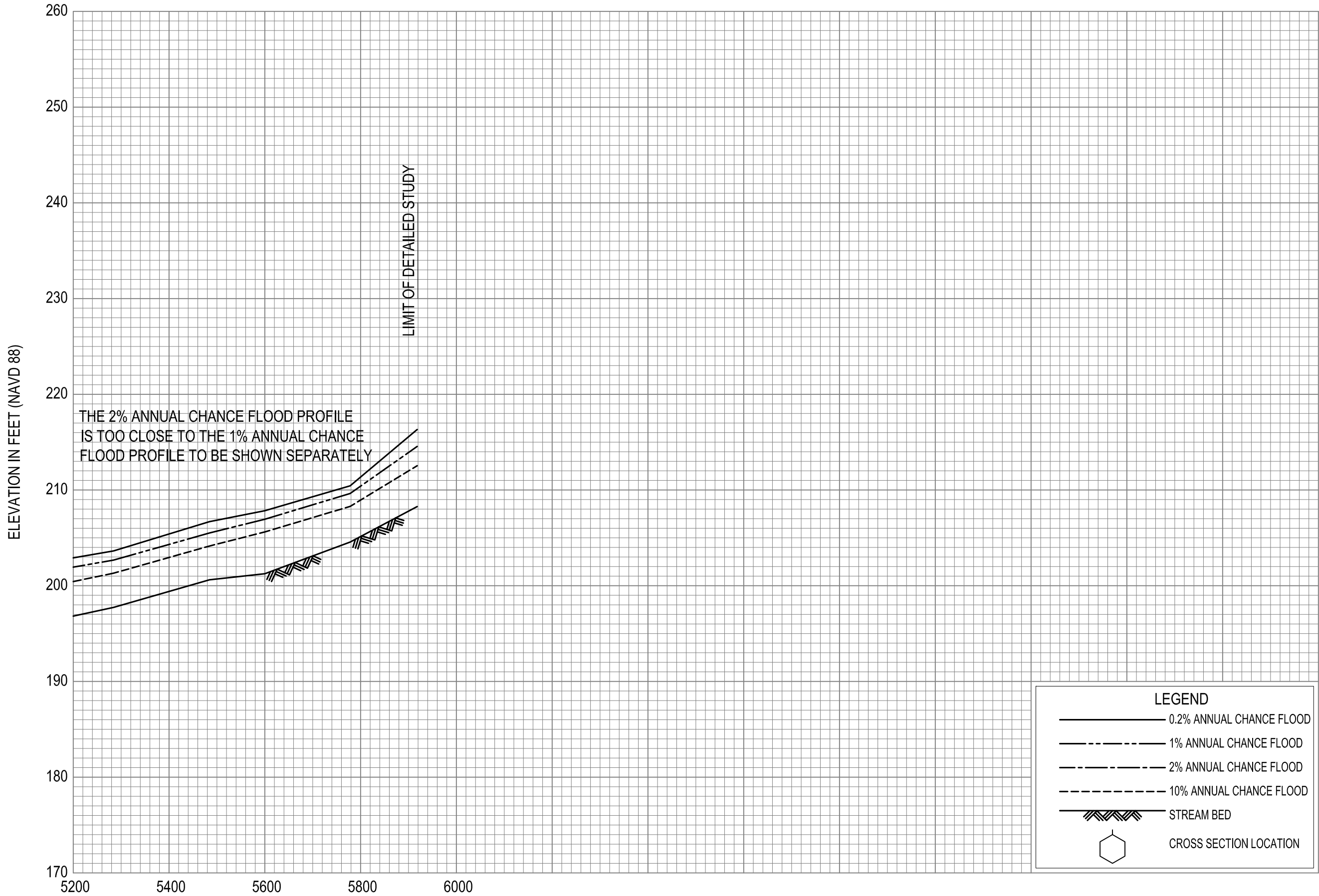
FEDERAL EMERGENCY MANAGEMENT AGENCY
 ALBANY COUNTY, NY
 (ALL JURISDICTIONS)



FLOOD PROFILES

TRIBUTARY 1 TO TRIBUTARY 10 TO NORMANS KILL

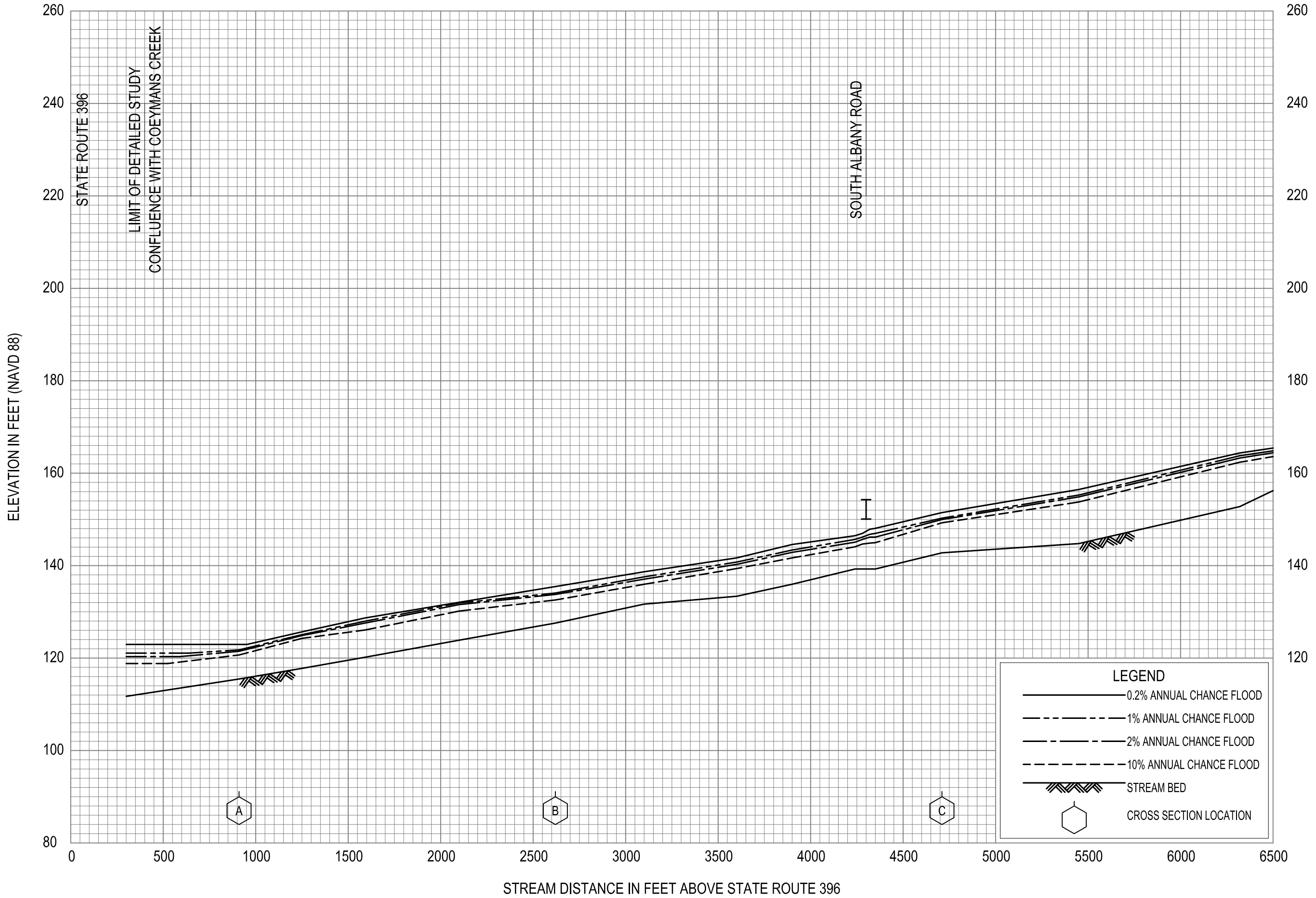
FEDERAL EMERGENCY MANAGEMENT AGENCY
ALBANY COUNTY, NY
 (ALL JURISDICTIONS)



FLOOD PROFILES

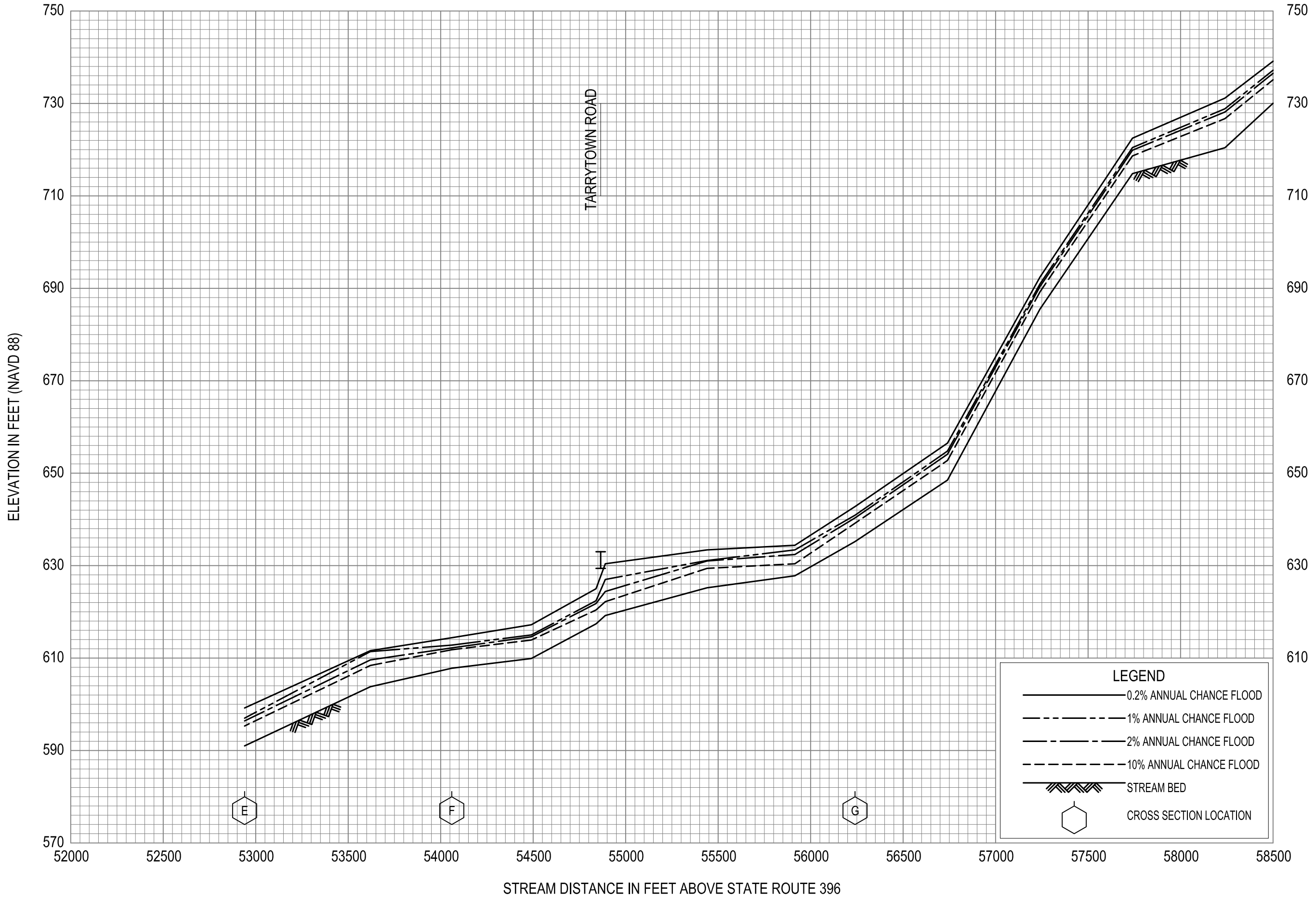
TRIBUTARY 1 TO TRIBUTARY 10 TO NORMANS KILL

FEDERAL EMERGENCY MANAGEMENT AGENCY
ALBANY COUNTY, NY
 (ALL JURISDICTIONS)



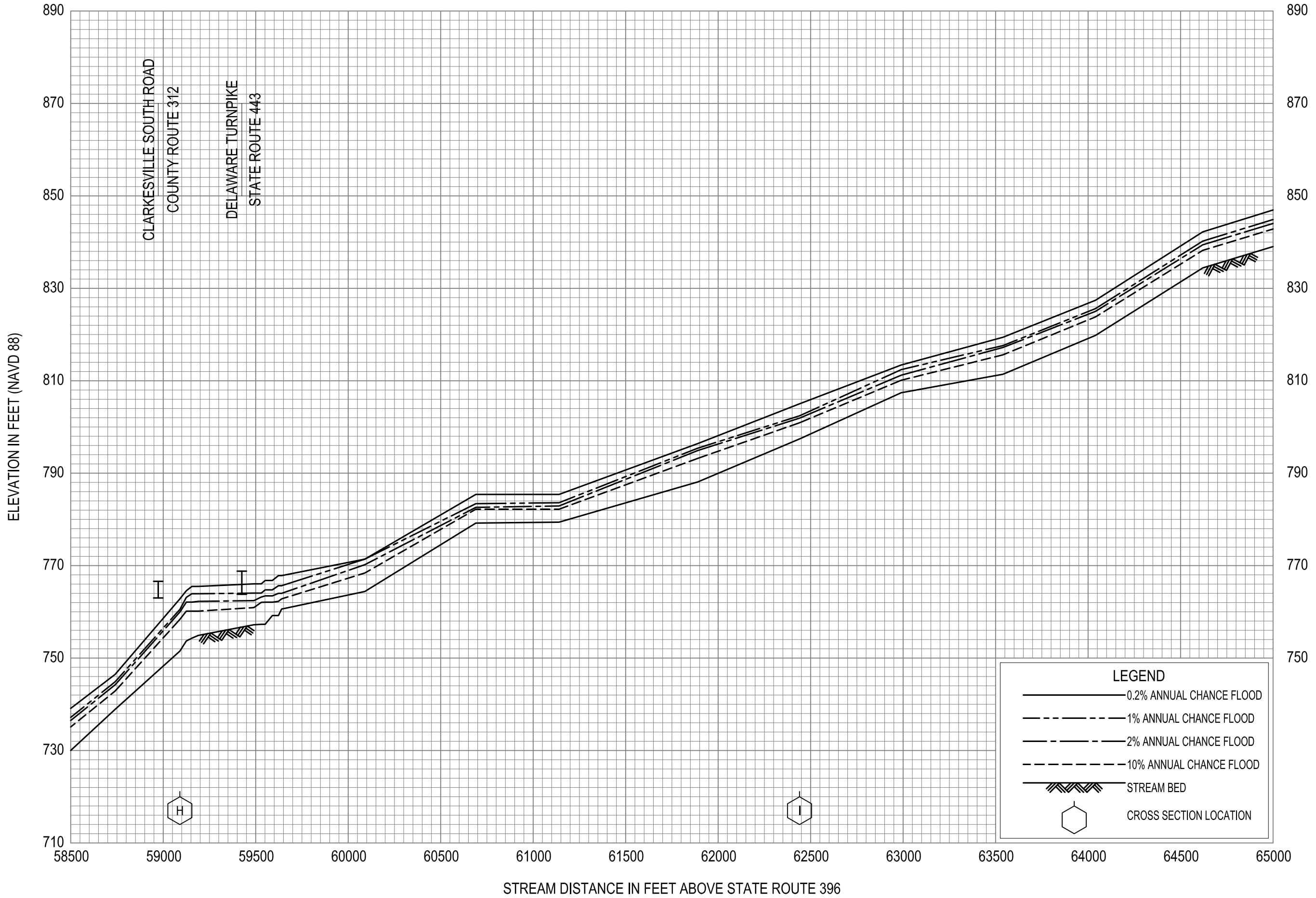
FLOOD PROFILES
ONESQUETHAW CREEK

FEDERAL EMERGENCY MANAGEMENT AGENCY
ALBANY COUNTY, NY
(ALL JURISDICTIONS)

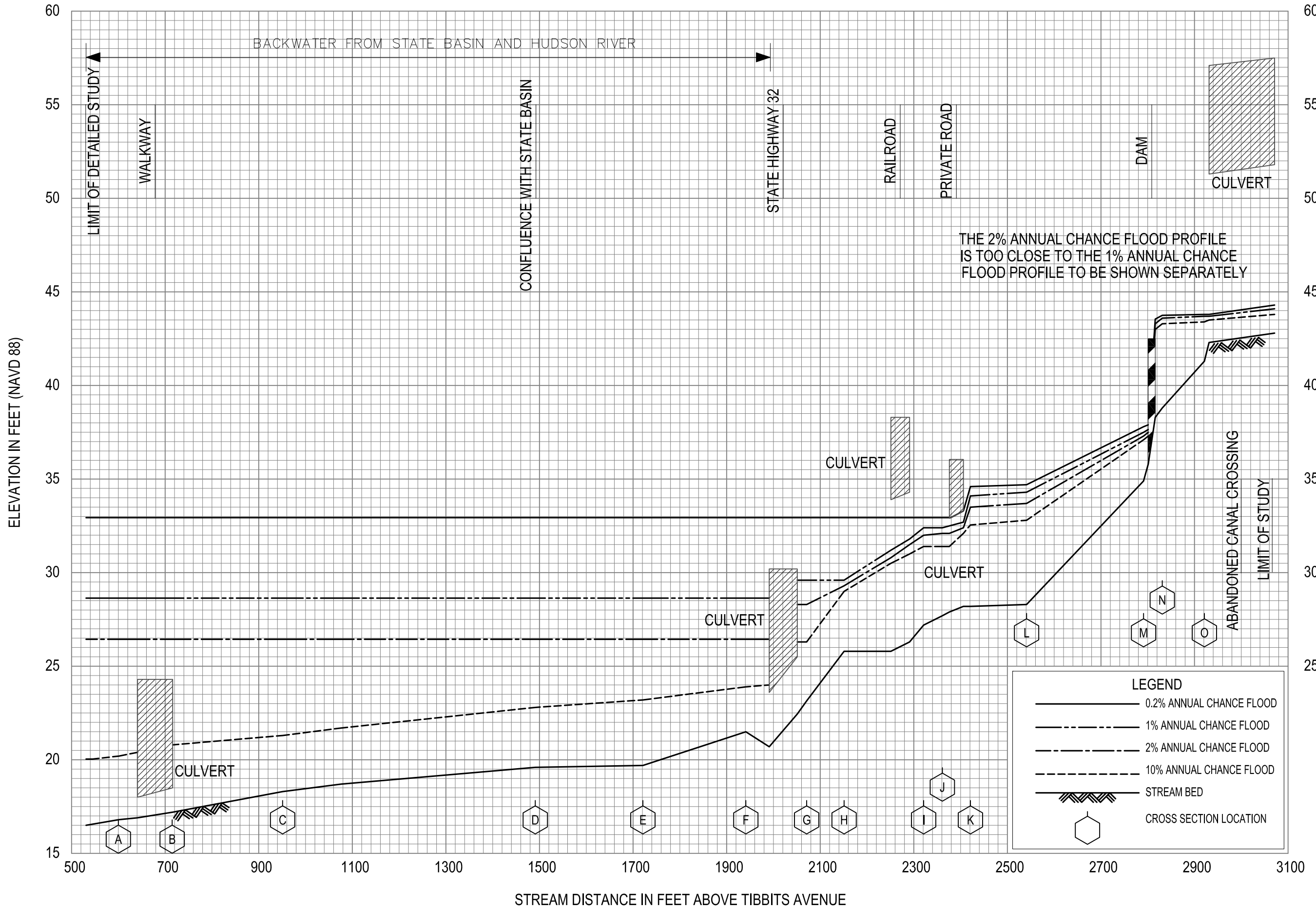


FLOOD PROFILES
ONESQUETHAW CREEK

FEDERAL EMERGENCY MANAGEMENT AGENCY
ALBANY COUNTY, NY
(ALL JURISDICTIONS)



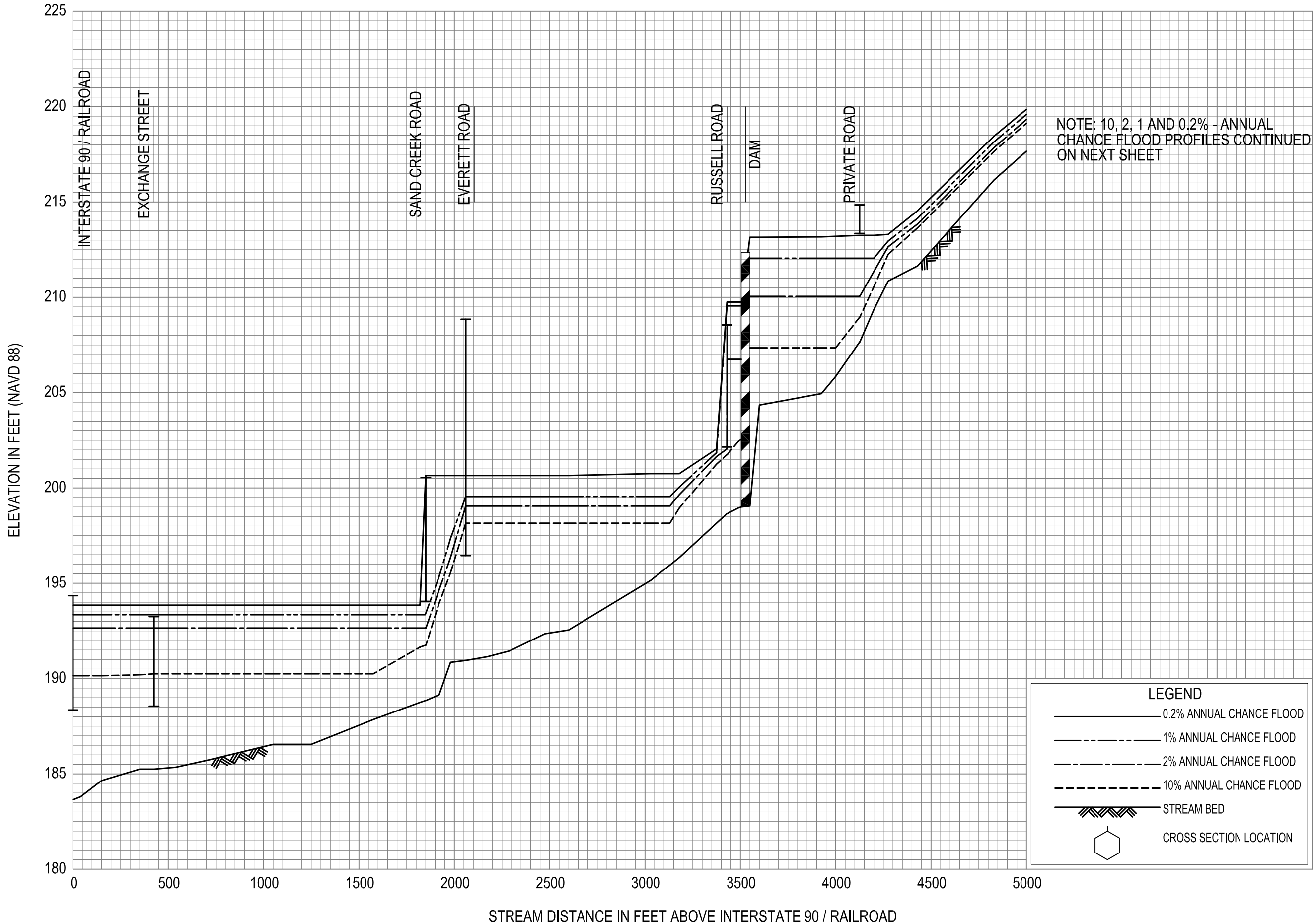
FLOOD PROFILES
 ONESQUETHAW CREEK
 FEDERAL EMERGENCY MANAGEMENT AGENCY
ALBANY COUNTY, NY
 (ALL JURISDICTIONS)



FLOOD PROFILES

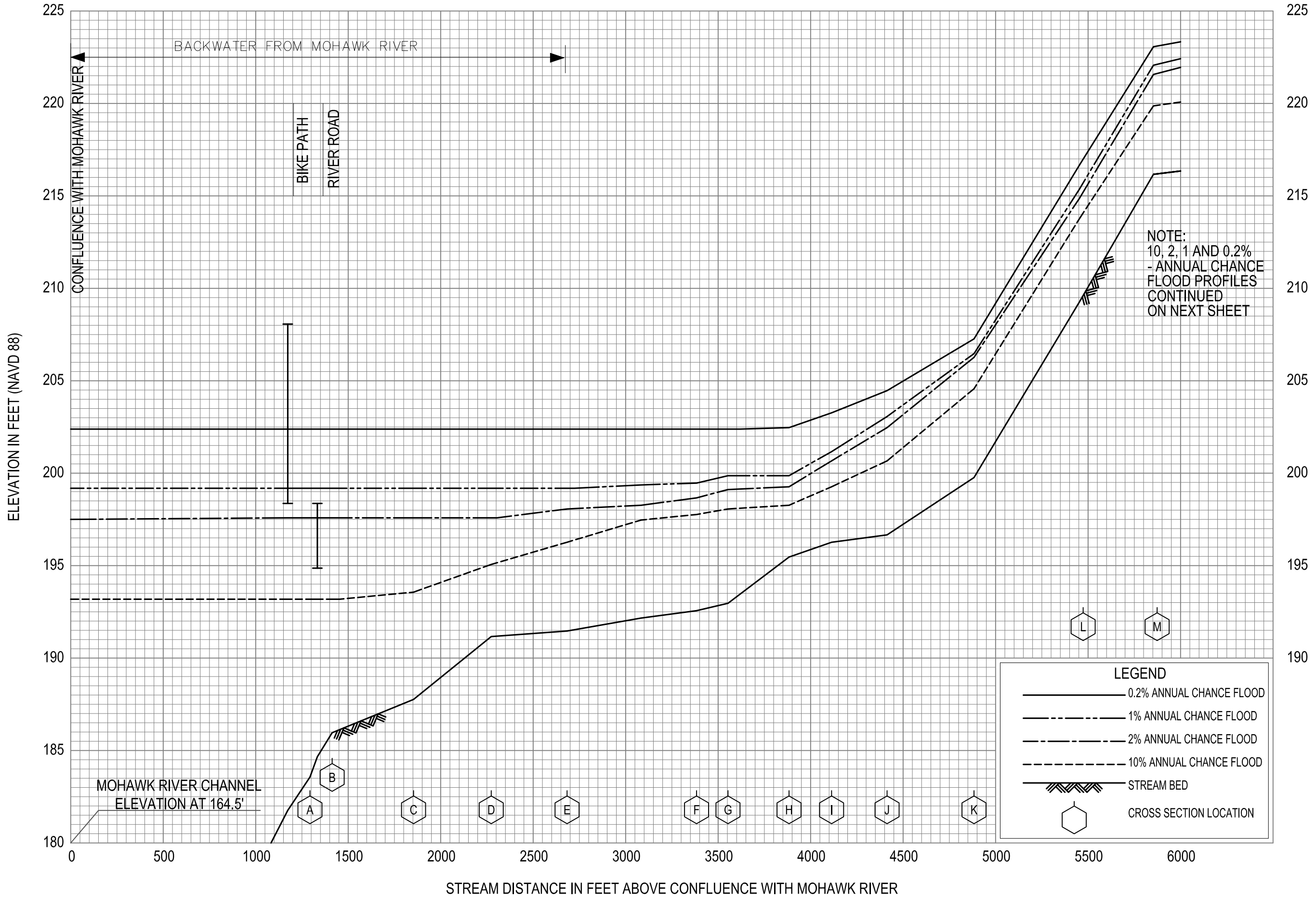
SALT KILL

FEDERAL EMERGENCY MANAGEMENT AGENCY
 ALBANY COUNTY, NY
 (ALL JURISDICTIONS)



FLOOD PROFILES
SAND CREEK

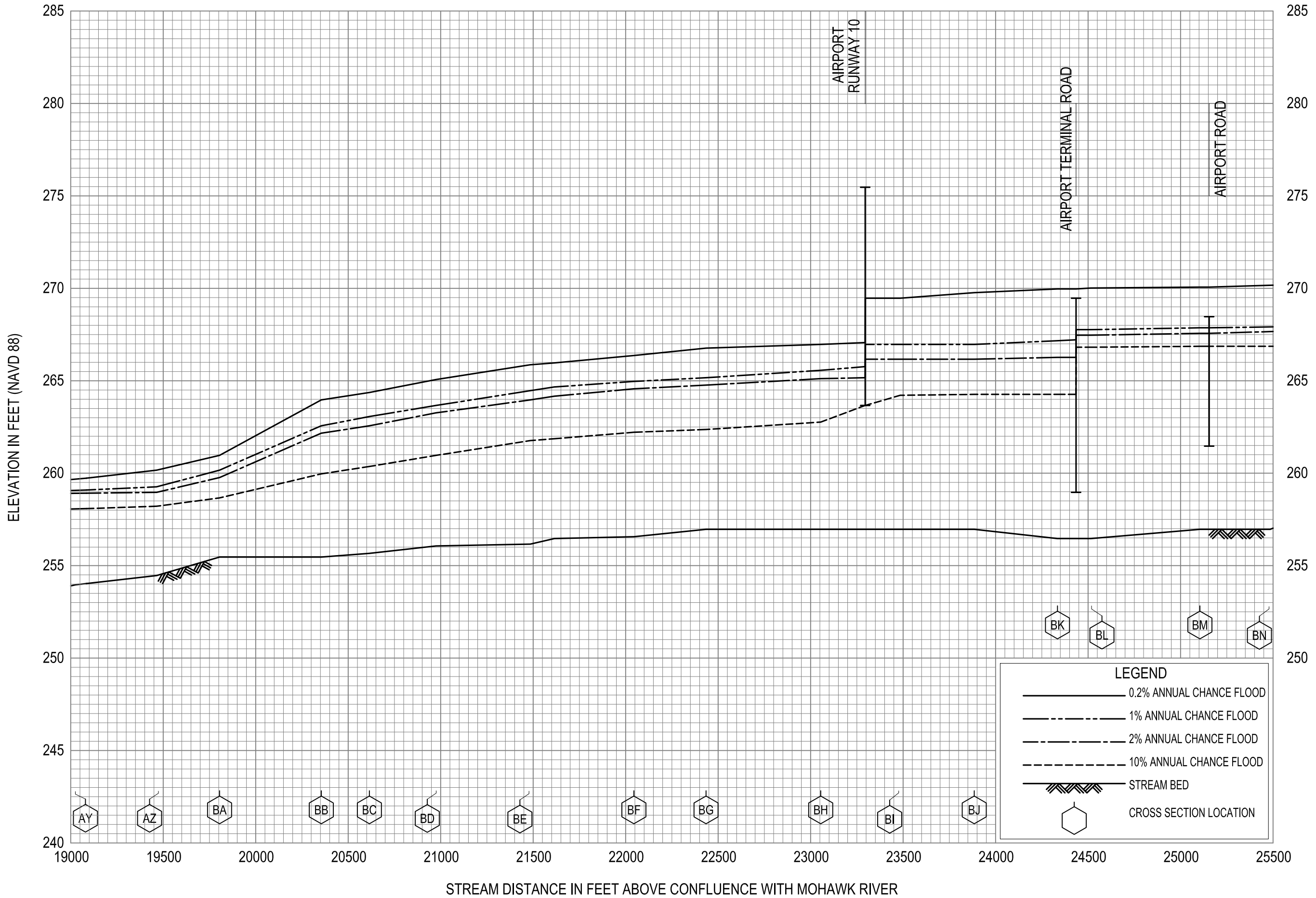
FEDERAL EMERGENCY MANAGEMENT AGENCY
ALBANY COUNTY, NY
(ALL JURISDICTIONS)



FLOOD PROFILES

SHAKER CREEK

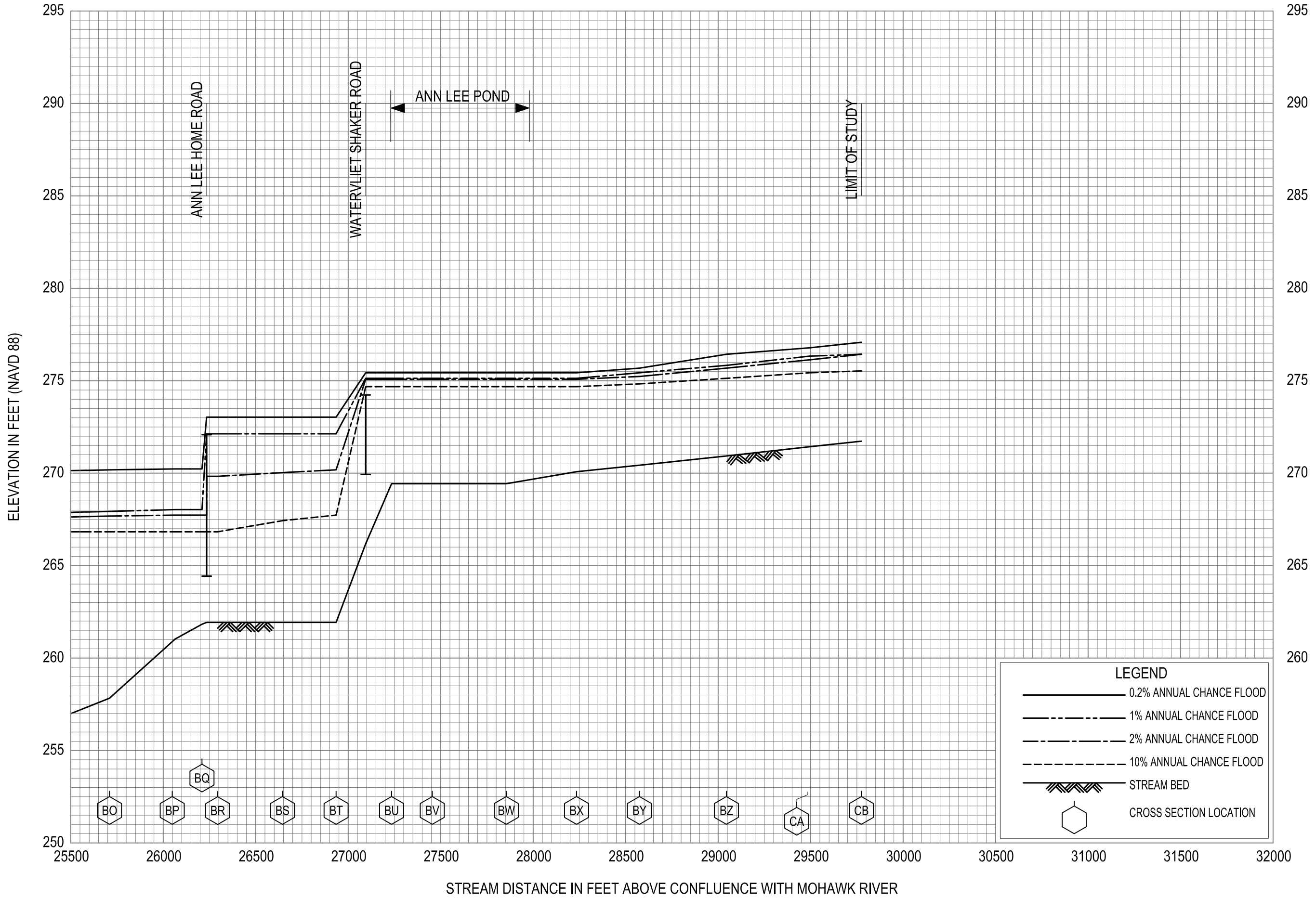
FEDERAL EMERGENCY MANAGEMENT AGENCY
ALBANY COUNTY, NY
 (ALL JURISDICTIONS)



FLOOD PROFILES

SHAKER CREEK

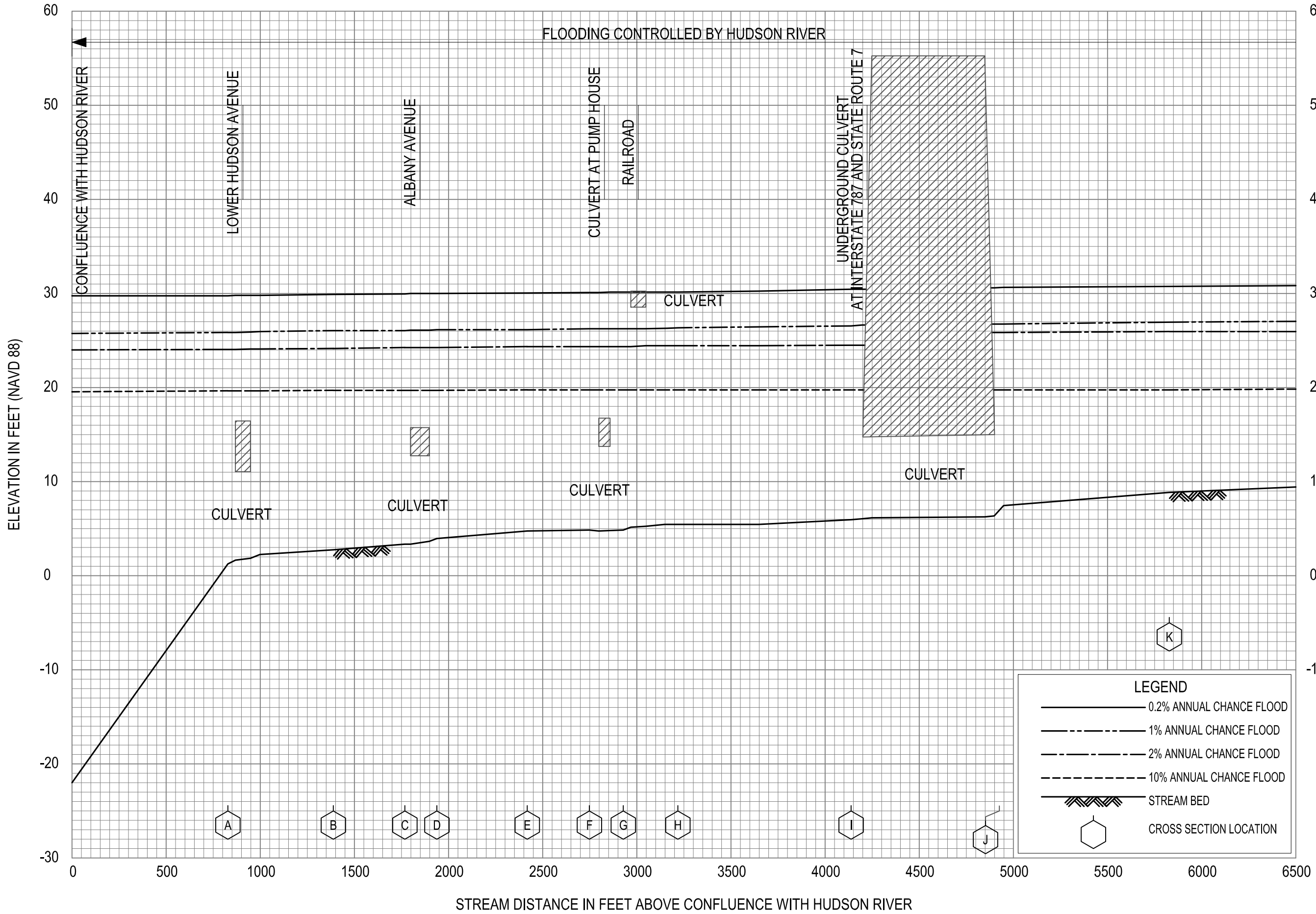
FEDERAL EMERGENCY MANAGEMENT AGENCY
 ALBANY COUNTY, NY
 (ALL JURISDICTIONS)



FLOOD PROFILES

SHAKER CREEK

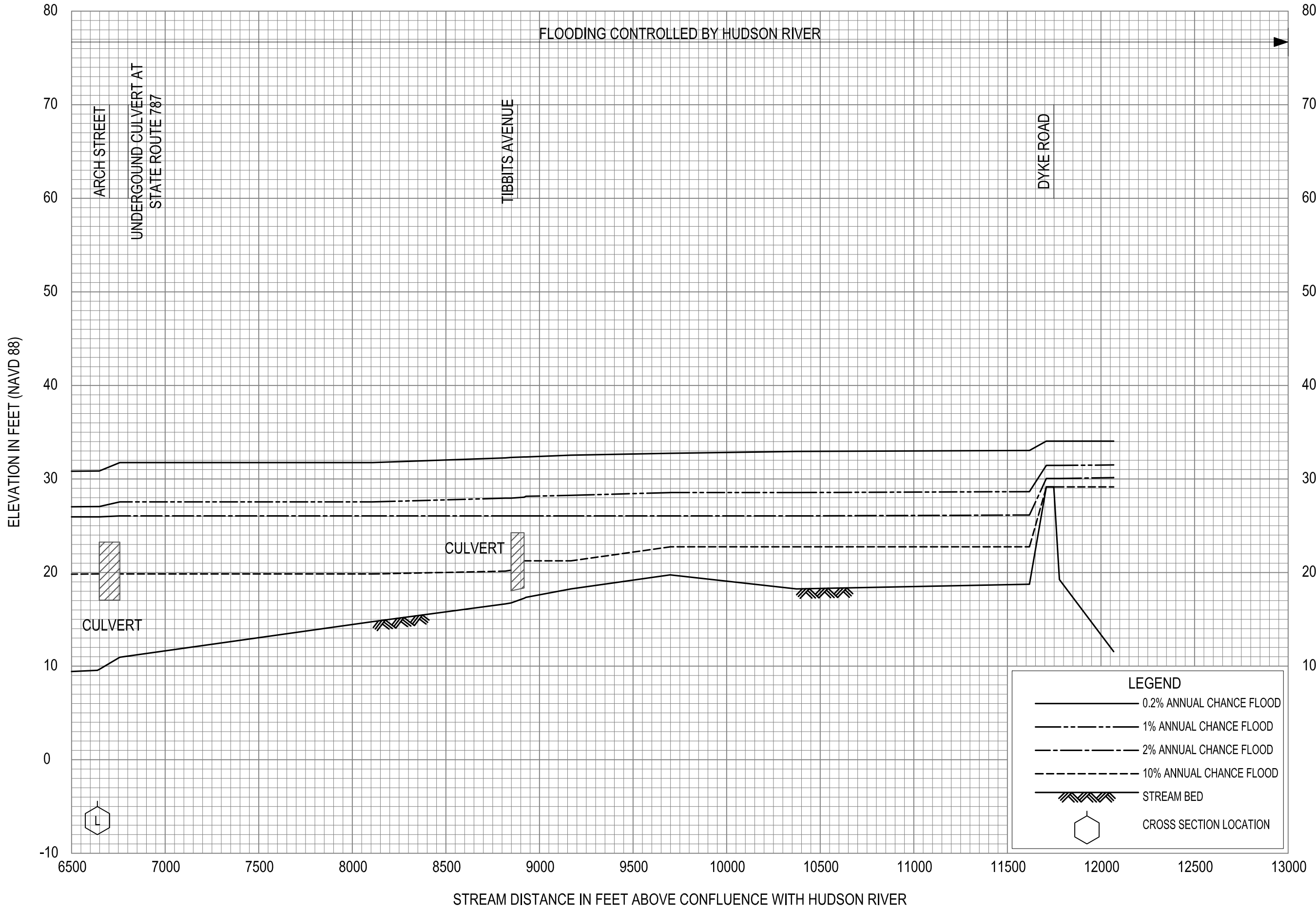
FEDERAL EMERGENCY MANAGEMENT AGENCY
 ALBANY COUNTY, NY
 (ALL JURISDICTIONS)



FLOOD PROFILES

STATE BASIN

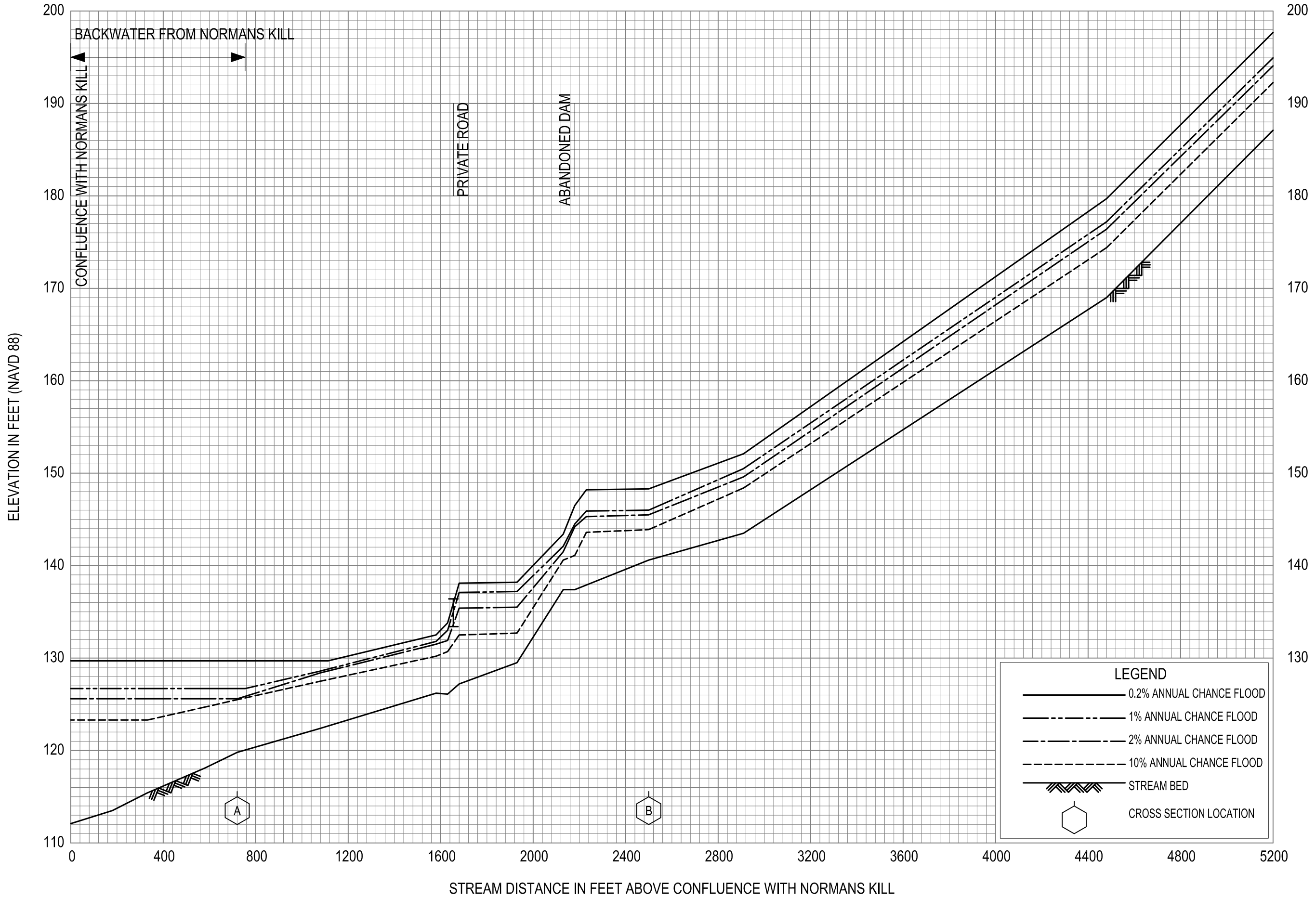
FEDERAL EMERGENCY MANAGEMENT AGENCY
ALBANY COUNTY, NY
 (ALL JURISDICTIONS)



FLOOD PROFILES

STATE BASIN


FEDERAL EMERGENCY MANAGEMENT AGENCY
ALBANY COUNTY, NY
 (ALL JURISDICTIONS)



FLOOD PROFILES

VLY CREEK

FEDERAL EMERGENCY MANAGEMENT AGENCY
ALBANY COUNTY, NY
 (ALL JURISDICTIONS)

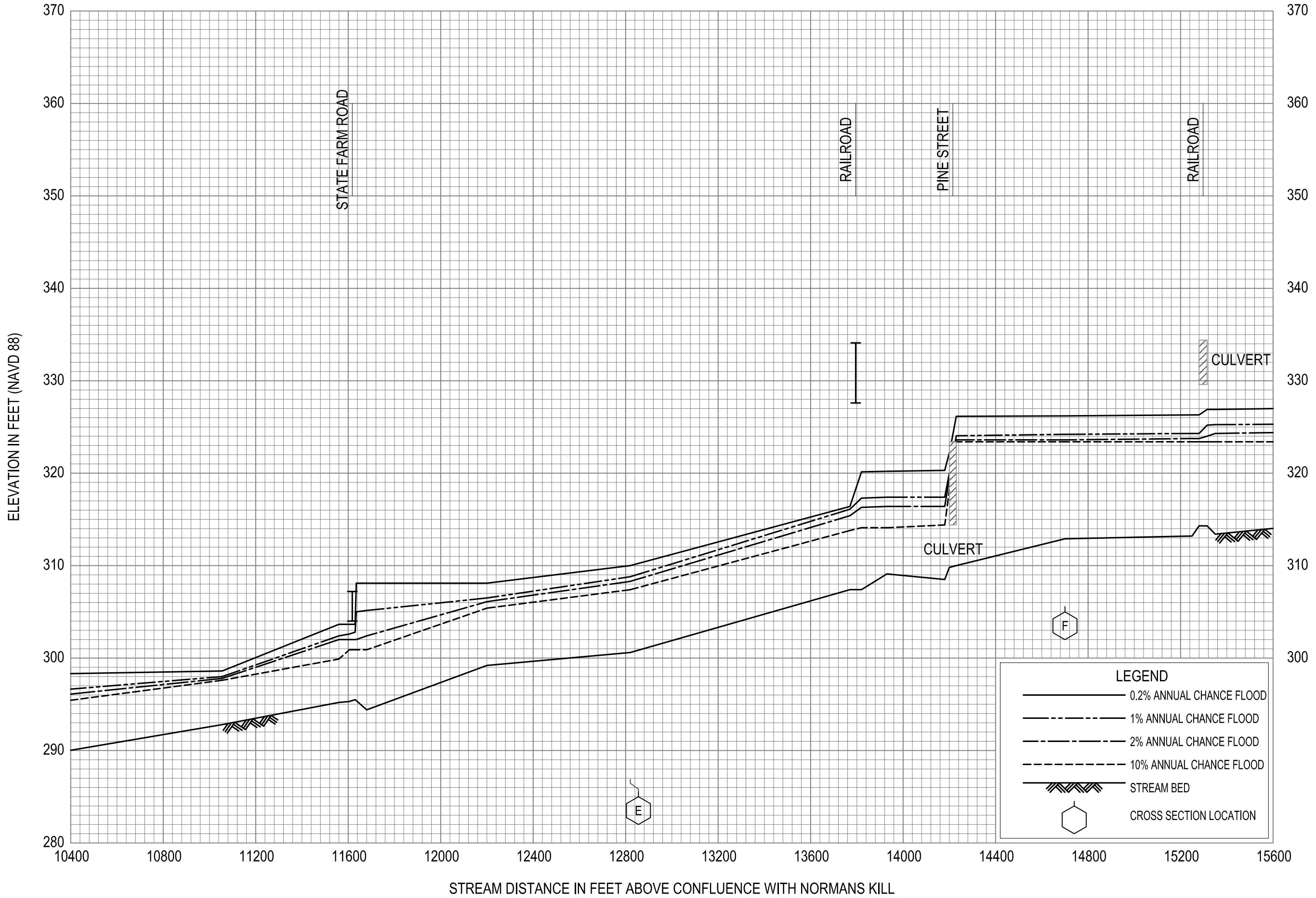


FLOOD PROFILES

VLY CREEK

FEDERAL EMERGENCY MANAGEMENT AGENCY


ALBANY COUNTY, NY
(ALL JURISDICTIONS)



FLOOD PROFILES

VLY CREEK

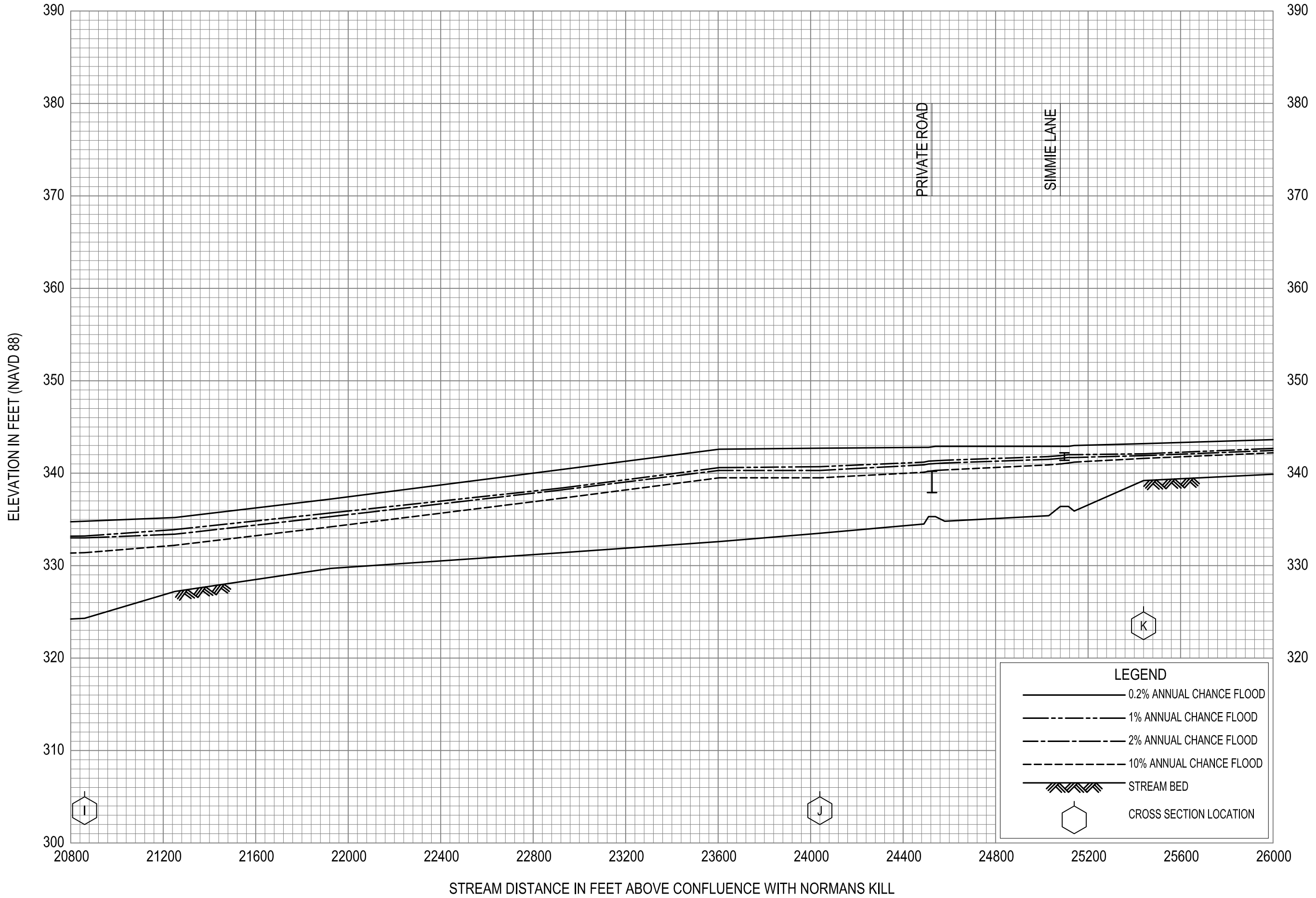
FEDERAL EMERGENCY MANAGEMENT AGENCY
ALBANY COUNTY, NY
 (ALL JURISDICTIONS)



FLOOD PROFILES

VLY CREEK

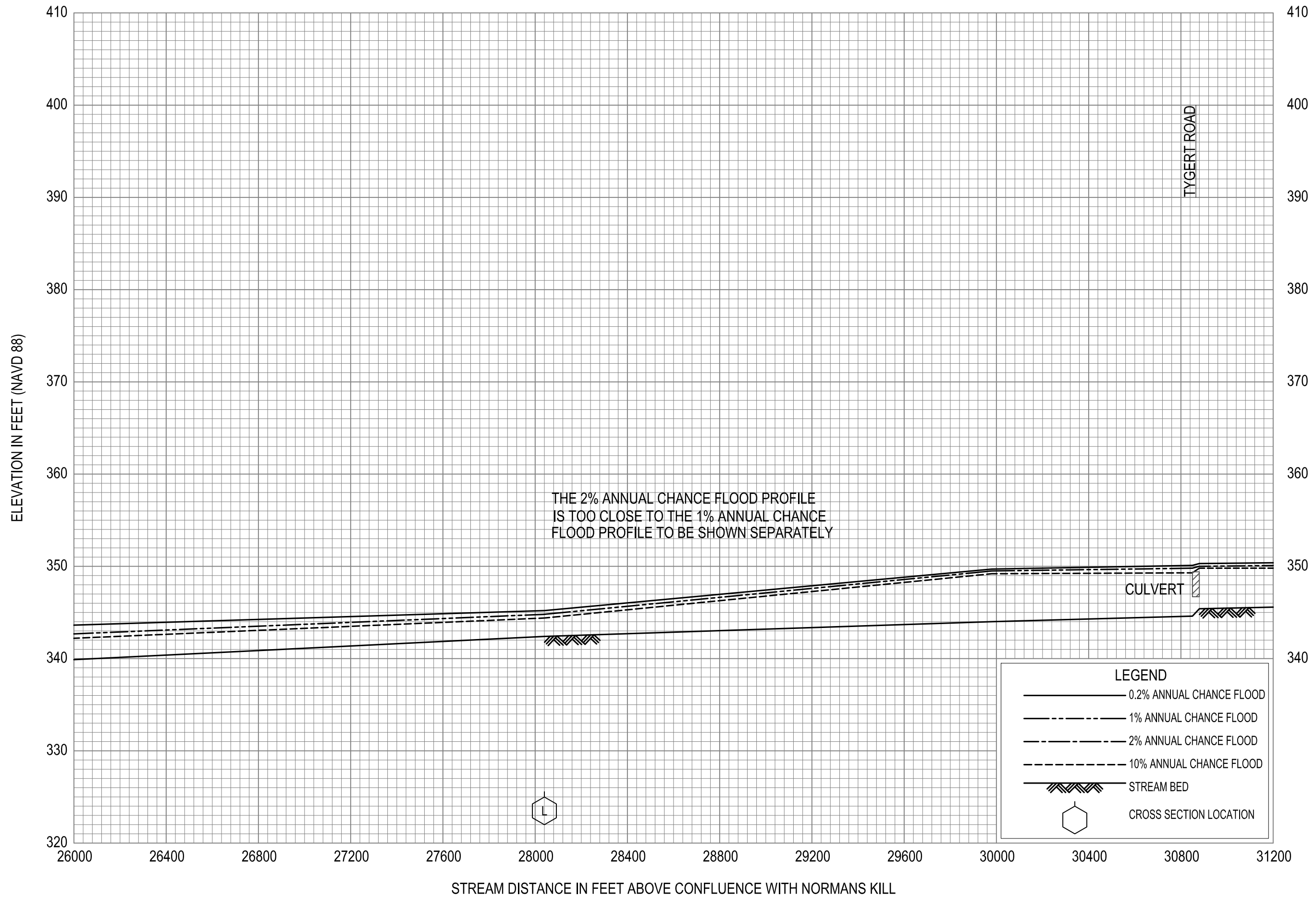
FEDERAL EMERGENCY MANAGEMENT AGENCY
ALBANY COUNTY, NY
 (ALL JURISDICTIONS)

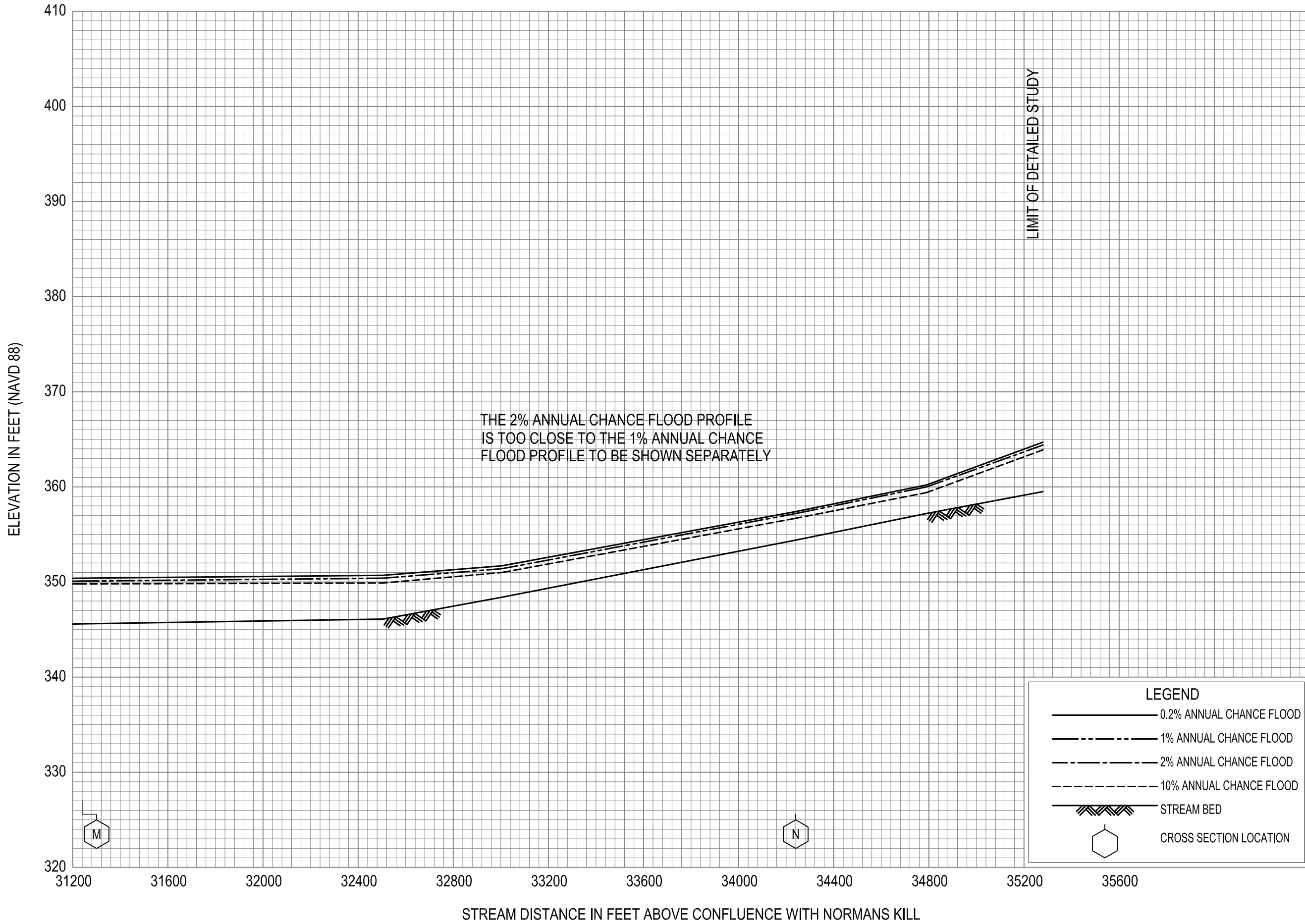


FLOOD PROFILES

VLY CREEK

FEDERAL EMERGENCY MANAGEMENT AGENCY
 ALBANY COUNTY, NY
 (ALL JURISDICTIONS)





FLOOD PROFILES

VLY CREEK

FEDERAL EMERGENCY MANAGEMENT AGENCY
 ALBANY COUNTY, NY
 (ALL JURISDICTIONS)